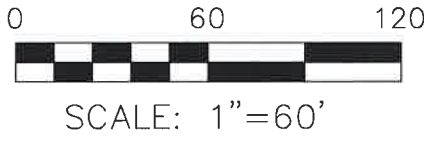


PROPOSED ANNEXATION TO  
THE VILLAGE OF MILLERSBURG

HARDY TOWNSHIP  
1ST QTR., LOTS 43 & 48  
T-9 N; R-7 W  
HOLMES COUNTY, OHIO

SURVEYED FOR: REUBEN SCHLABACH



- 5/8" REBAR FOUND  
UNLESS OTHERWISE NOTED
- MAG NAIL SET

REFERENCES

O.R. VOL. 276 PAGE 5716  
O.R. VOL. 277 PAGE 1886  
O.R. VOL. 210 PAGE 1386  
PLAT VOL. 14 PAGE 3  
PLAT VOL. 14 PAGE 4  
BASIS OF BEARINGS FROM  
OHIO STATE PLANE COORDINATE  
SYSTEM, NORTH ZONE, N.A.D. 83

APPROVAL OF THE HOLMES  
COUNTY COMMISSIONERS

I hereby certify that the Holmes County  
Commissioners have approved the detachment  
of this tract of land, as shown hereon,  
from Holmes County.

Resolution # \_\_\_\_\_

This \_\_\_\_ day of \_\_\_\_\_, 2021

\_\_\_\_\_  
Chairman, Holmes County Commissioners

APPROVAL OF THE MILLERSBURG  
PLANNING COMMISSION

I hereby certify that this plat for annexation  
was approved by the Millersburg Planning  
Commission at a meeting held on the \_\_\_\_  
day of \_\_\_\_\_, 2021.

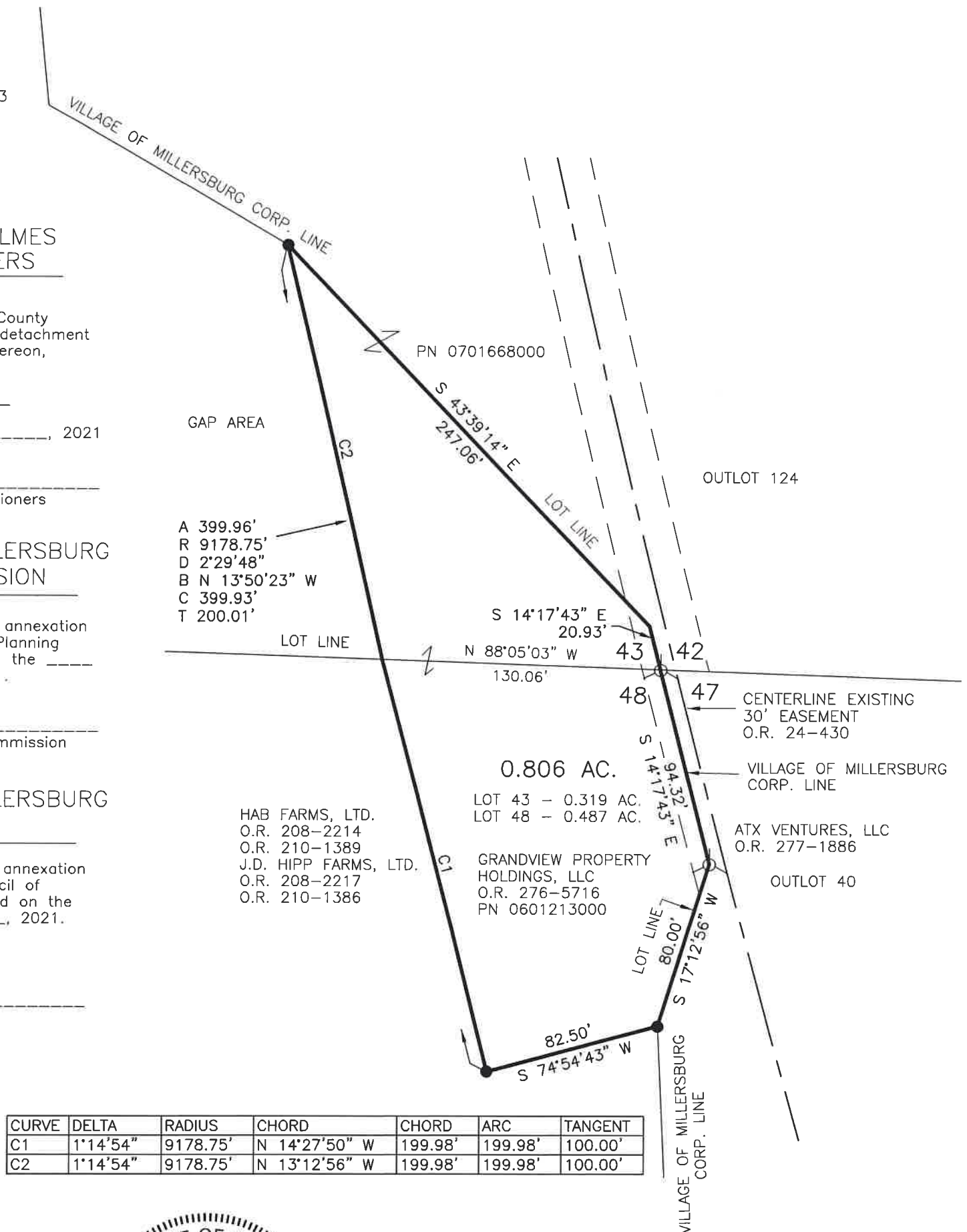
\_\_\_\_\_  
President, Millersburg Planning Commission

APPROVAL OF THE MILLERSBURG  
VILLAGE COUNCIL

I hereby certify that this plat for annexation  
was approved by the Village Council of  
Millersburg, Ohio at a meeting held on the  
\_\_\_\_ day of \_\_\_\_\_, 2021.

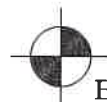
Resolution # \_\_\_\_\_

\_\_\_\_\_  
Village Clerk



I CERTIFY THIS SURVEY TO BE CORRECT  
TO THE BEST OF MY KNOWLEDGE.

*AL*  
AARON L. GERBER P.S. 8379  
DATE: SEPT. 30, 2021  
ALG\GRB  
FILE NAME: WORK5\S-528B-21\CNK



BAKER SURVEYING, LLC  
138 N. CLAY STREET  
MILLERSBURG, OHIO 44654  
PH. 330-674-4788  
EMAIL: bakersurveying@gmail.com