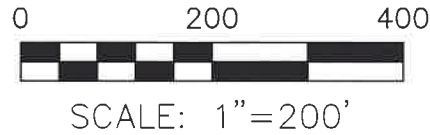


HARDY TOWNSHIP
 1ST QTR., LOT 20
 T-9 N; R-7 W
 HOLMES COUNTY, OHIO

SURVEYED FOR: DANIEL HOSTETLER

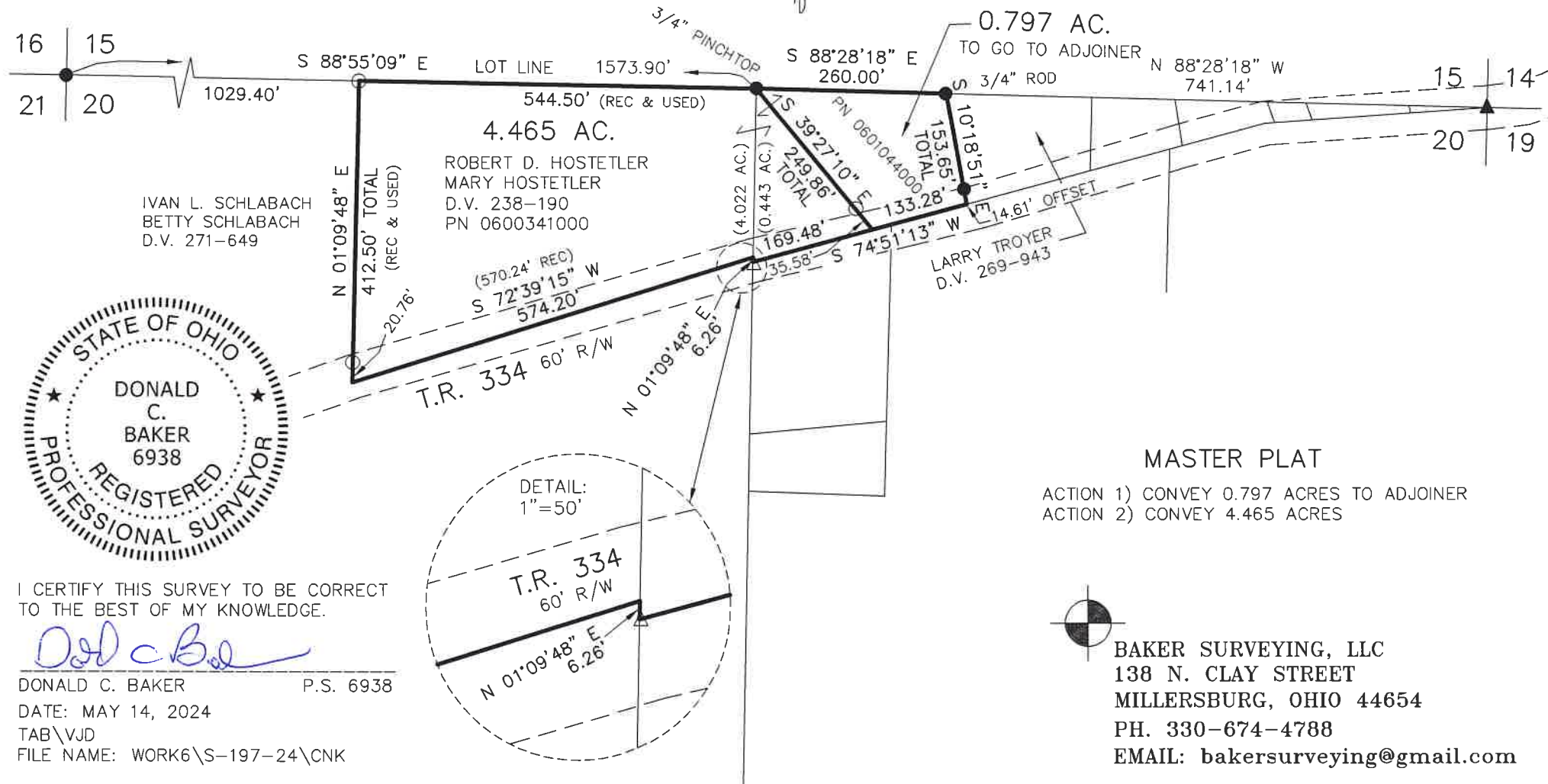


- ▲ R.R. SPIKE FOUND
- 5/8" REBAR FOUND
UNLESS OTHERWISE NOTED
- △ R.R. SPIKE SET
- 5/8" REBAR SET WITH I.D. CAP
I.D. CAP MARKED "BAKER 6938"

REFERENCES

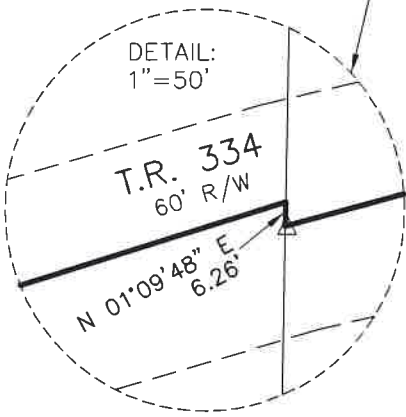
- DEED VOL. 271 PAGE 649
- DEED VOL. 238 PAGE 190
- DEED VOL. 269 PAGE 943
- PLAT VOL. 10 PAGE 15
- PLAT VOL. 10 PAGE 86
- PLAT VOL. 19 PAGE 4315

BASIS OF BEARINGS FROM
 OHIO STATE PLANE COORDINATE
 SYSTEM, NORTH ZONE, N.A.D. 83,
 2011 ADJUSTMENT




I CERTIFY THIS SURVEY TO BE CORRECT
 TO THE BEST OF MY KNOWLEDGE.

Donald C. Baker
 DONALD C. BAKER P.S. 6938
 DATE: MAY 14, 2024
 TAB\VJD
 FILE NAME: WORK6\S-197-24\CNK



MASTER PLAT
 ACTION 1) CONVEY 0.797 ACRES TO ADJOINER
 ACTION 2) CONVEY 4.465 ACRES

 BAKER SURVEYING, LLC
 138 N. CLAY STREET
 MILLERSBURG, OHIO 44654
 PH. 330-674-4788
 EMAIL: bakersurveying@gmail.com