

THE COSHOCTON LAND SURVEYING SERVICE

233 S. FOURTH ST.

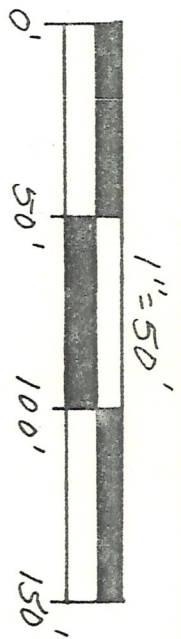
COSHOCTON, OHIO 43812

BEING PART OF: *OUT* LOT 101
 SEC. 19
 QUAR. 4th
 T9N, R7W
 TOWNSHIP Hardy
 COUNTY Holmes, Ohio U.S.M.L. The Village of Millersburg

SURVEY FOR: *Herman Cline*

DATE: *May, 1984*

SCALE: 1" = 50'

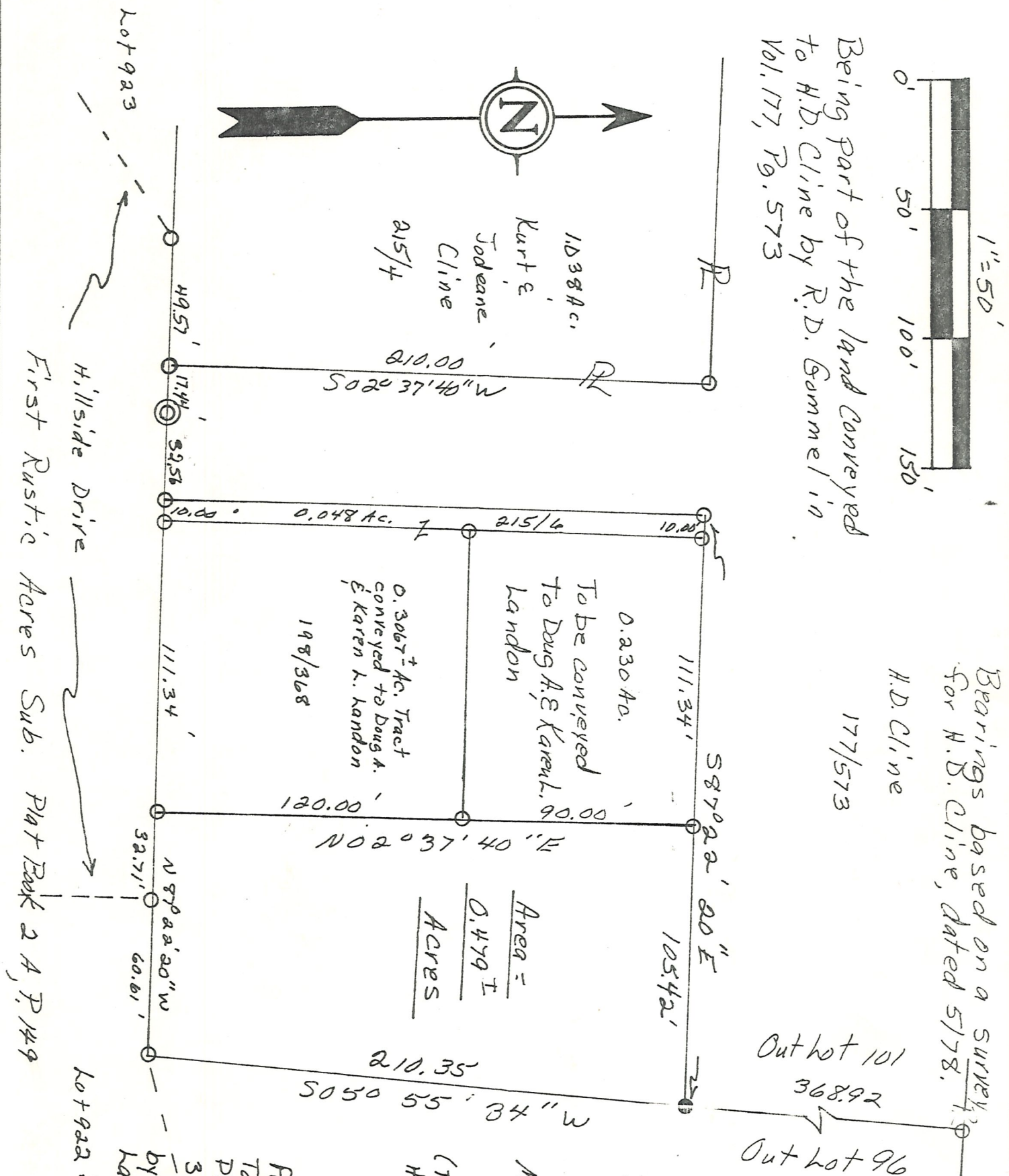


Being part of the land conveyed to H.D. Cline by R.D. Gammel in Vol. 177, Pg. 573

Bearings based on a survey for H.D. Cline, dated 5/78.

H.D. Cline

177/573




Area =
 0.479 ±
 ACRES

The Village of Millersburg
 188/935
 (The Oak Hill Cem.)

Part. doc. Tax Map, PB 2-4, P. 149
 3 # Surveys by Coshocton Land Survey E & 11 deeds as shown.

I hereby certify the above plat to be correct to the best of my knowledge and belief.

Subject To All Easements
 And Rights-Of-Way, Public
 And Private, Of Record



THE COSHOCTON LAND SURVEYING SERVICE

REGISTERED SURVEYOR *5935*

S15, F28