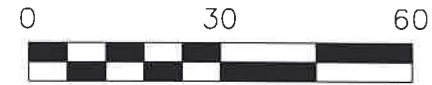


VILLAGE OF MILLERSBURG  
 HARDY TOWNSHIP  
 N.W. QTR. SECTION 19  
 T-9 N; R-7 W  
 HOLMES COUNTY, OHIO

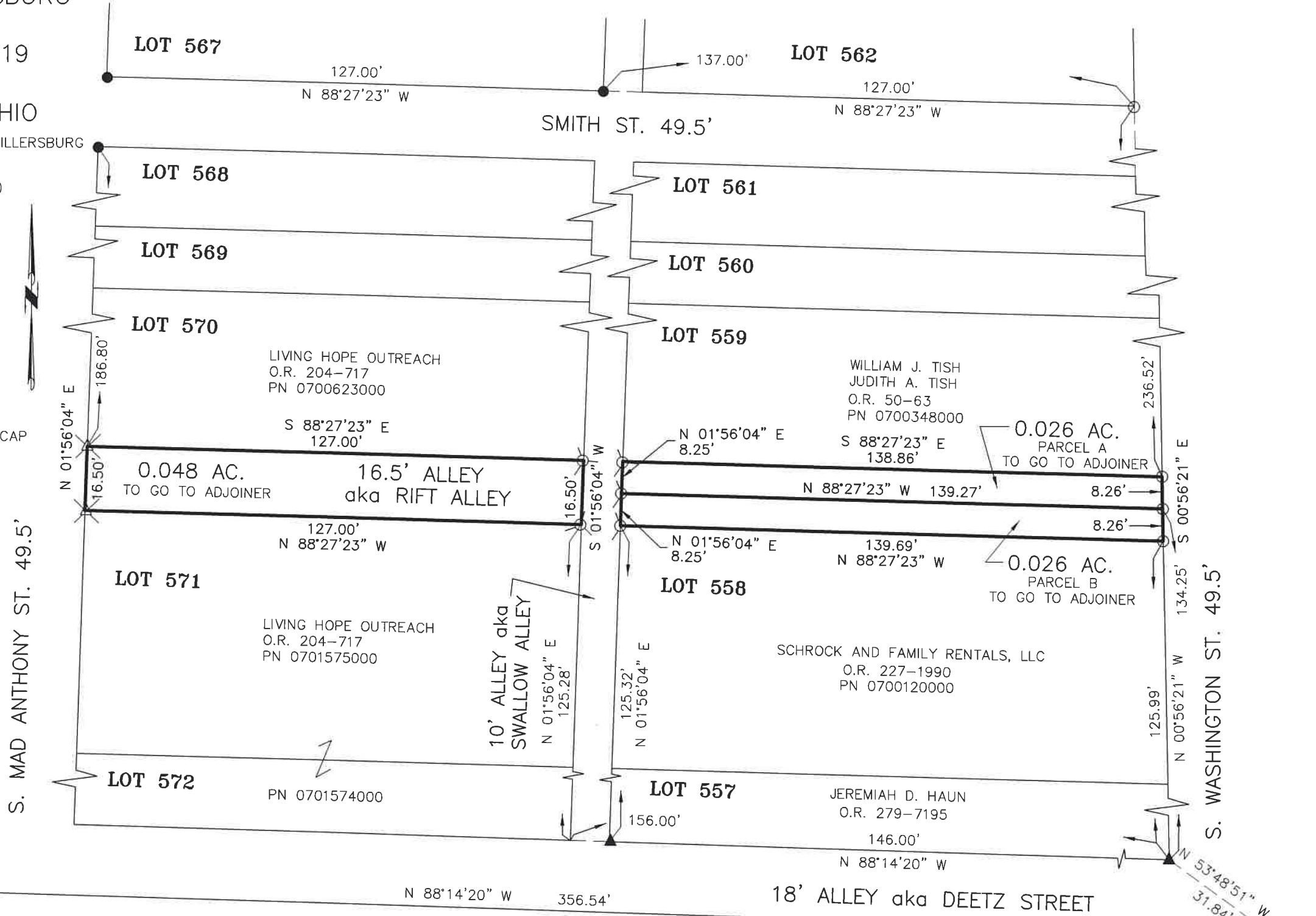
SURVEYED FOR: THE VILLAGE OF MILLERSBURG

ALLEY VACATION PLAT



SCALE: 1"=30'

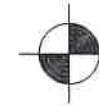
- ▲ R.R. SPIKE FOUND
- DRILL HOLE FOUND
- 5/8" REBAR FOUND UNLESS OTHERWISE NOTED
- ⊗ DRILL HOLE SET
- MAG NAIL SET
- 5/8" REBAR SET WITH I.D. CAP I.D. CAP MARKED "BAKER SURVEYING LLC"



I CERTIFY THIS SURVEY TO BE CORRECT TO THE BEST OF MY KNOWLEDGE.

*AL*  
 AARON L. GERBER P.S. 8379  
 DATE: JAN. 6, 2023  
 REVISED: MARCH 13, 2024 - NO CHANGES  
 ALG\GRB  
 FILE NAME: WORK5\S-18-23A\CNK

REFERENCES  
 O.R. VOL. 204 PAGE 717  
 O.R. VOL. 50 PAGE 63  
 O.R. VOL. 227 PAGE 1990  
 O.R. VOL. 279 PAGE 7195  
 PLAT VOL. 19 PAGE 476  
 PLAT VOL. 19 PAGE 3261  
 PLAT VOL. 19 PAGE 1994  
 BASIS OF BEARINGS FROM OHIO STATE PLANE COORDINATE SYSTEM, NORTH ZONE, N.A.D. 83, 2011 ADJUSTMENT



BAKER SURVEYING, LLC  
 138 N. CLAY STREET  
 MILLERSBURG, OHIO 44654  
 PH. 330-674-4788  
 EMAIL: bakersurveying@gmail.com

