


VILLAGE OF MILLERSBURG  
 HARDY TOWNSHIP  
 S.W. QTR. SECTION 11  
 T-9 N; R-7 W  
 HOLMES COUNTY, OHIO

SURVEYED FOR: QUENTIN TROYER




SCALE: 1"=60'

- ▲ R.R. SPIKE FOUND
- 5/8" REBAR FOUND UNLESS OTHERWISE NOTED
- ⊗ MAG NAIL SET
- 5/8" REBAR SET WITH I.D. CAP
- MARKED "BAKER SURVEYING"

BASIS OF BEARINGS FROM OHIO STATE PLANE COORDINATE SYSTEM, NORTH ZONE, N.A.D. 83, 2011 ADJUSTMENT

REFERENCES

- O.R. VOL. 292 PAGE 6559
- O.R. VOL. 261 PAGE 445
- PLAT VOL. 15 PAGE 93
- PLAT VOL. 19 PAGE 3512
- PLAT VOL. 19 PAGE 1371
- PLAT VOL. 19 PAGE 5622



I CERTIFY THIS SURVEY TO BE CORRECT TO THE BEST OF MY KNOWLEDGE.

*Donald C. Baker*

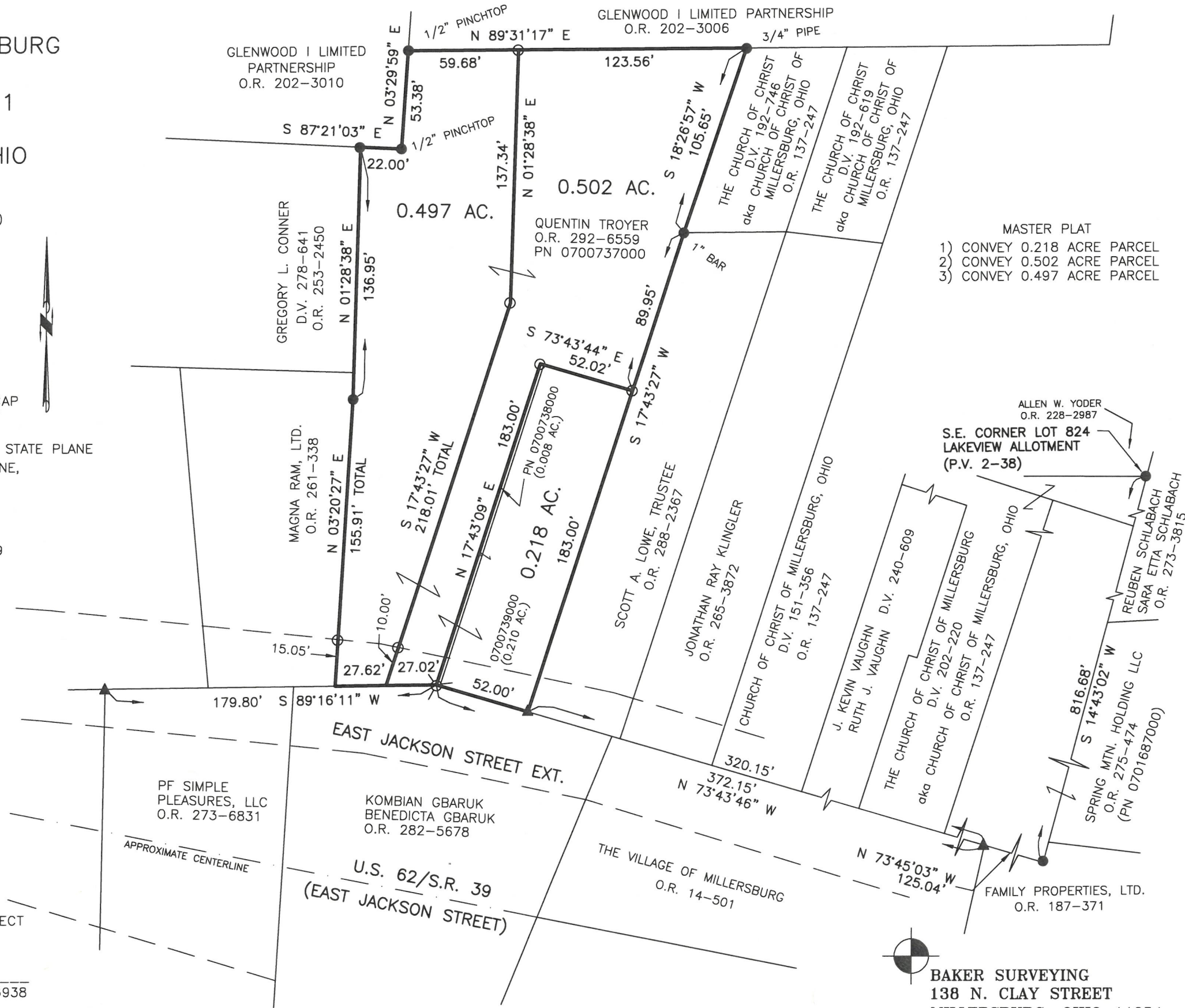
DONALD C. BAKER P.S. 6938

DATE: MAY 21, 2026

TAB

FILE NAME: WORK7\S-26-433

ENGINEERING ASSOCIATES, INC. DBA BAKER SURVEYING



- MASTER PLAT
- 1) CONVEY 0.218 ACRE PARCEL
  - 2) CONVEY 0.502 ACRE PARCEL
  - 3) CONVEY 0.497 ACRE PARCEL



BAKER SURVEYING  
 138 N. CLAY STREET  
 MILLERSBURG, OHIO 44654  
 PH. 330-674-4788

EMAIL: bakersurveying@gmail.com