


CLARK TOWNSHIP
 N.W. QTR. SECTION 22
 T-8 N; R-5 W
 HOLMES COUNTY, OHIO

SURVEYED FOR: DAN RABER



SCALE: 1"=100'

19 22 22

414.70' S 01°02'38" W

- ▲ R.R. SPIKE FOUND
- 5/8" REBAR FOUND UNLESS OTHERWISE NOTED
- 5/8" REBAR SET WITH I.D. CAP I.D. CAP MARKED "BAKER 6938"

REFERENCES


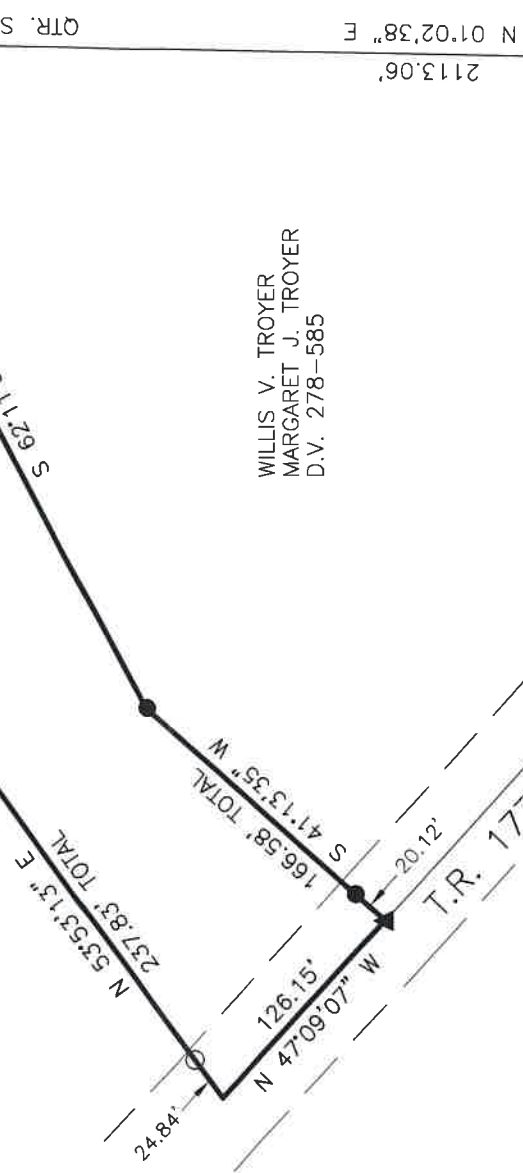
- DEED VOL. 261 PAGE 621
- O.R. VOL. 278 PAGE 585
- PLAT VOL. 10 PAGE 587
- PLAT VOL. 17 PAGE 236

BASIS OF BEARINGS FROM OHIO STATE PLANE COORDINATE SYSTEM, NORTH ZONE, N.A.D. 83, 2011 ADJUSTMENT

DAN M. RABER
 MARY V. RABER
 D.V. 250-566
 D.V. 258-731
 D.V. 261-621
 PN 0200445004

1.467 AC.
 TO GO TO ADJOINER

WILLIS V. TROYER
 MARGARET J. TROYER
 D.V. 278-585



I CERTIFY THIS SURVEY TO BE CORRECT TO THE BEST OF MY KNOWLEDGE.

Donald C. Baker

DONALD C. BAKER P.S. 6938
 DATE: DEC. 11, 2023
 TAB
 FILE NAME: WORK5\S-676-23\CNK



BAKER SURVEYING, LLC
 138 N. CLAY STREET
 MILLERSBURG, OHIO 44654
 PH. 330-674-4788
 EMAIL: bakersurveying@gmail.com

22 22 22