


CLARK TOWNSHIP  
 N.W. QTR. SECTION 21  
 T-8 N; R-5 W  
 HOLMES COUNTY, OHIO

SURVEYED FOR: ANDREW TROYER

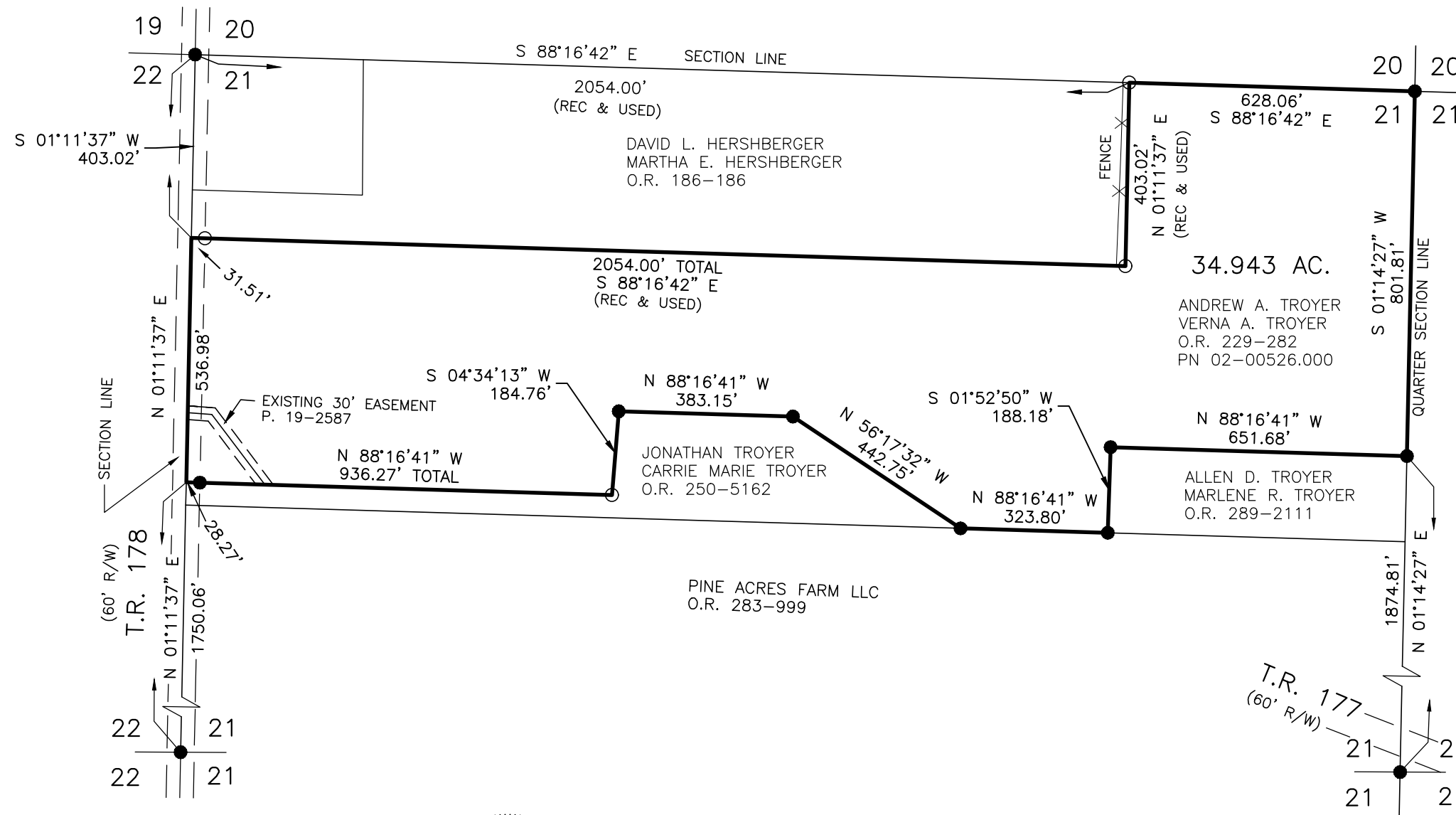
REFERENCES  
 O.R. VOL. 289 PAGE 2111  
 O.R. VOL. 250 PAGE 5162  
 O.R. VOL. 186 PAGE 186  
 O.R. VOL. 229 PAGE 282  
 PLAT VOL. 19 PAGE 4813

0 300 600



SCALE: 1"=300'

- 5/8" REBAR FOUND UNLESS OTHERWISE NOTED
- 5/8" REBAR SET WITH I.D. CAP MARKED "BAKER SURVEYING"



I CERTIFY THIS SURVEY TO BE CORRECT TO THE BEST OF MY KNOWLEDGE.

*Donald C. Baker*


DONALD C. BAKER P.S. 6938

DATE: MAY 12, 2026

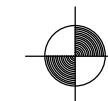
TAB

FILE NAME: WORK7\S-26-418\LDM

ENGINEERING ASSOCIATES, INC. DBA BAKER SURVEYING



BASIS OF BEARINGS FROM OHIO STATE PLANE COORDINATE SYSTEM, NORTH ZONE, N.A.D. 83, 2011 ADJUSTMENT



BAKER SURVEYING  
 138 N. CLAY STREET  
 MILLERSBURG, OHIO 44654  
 PH. 330-674-4788  
 EMAIL: bakersurveying@gmail.com