


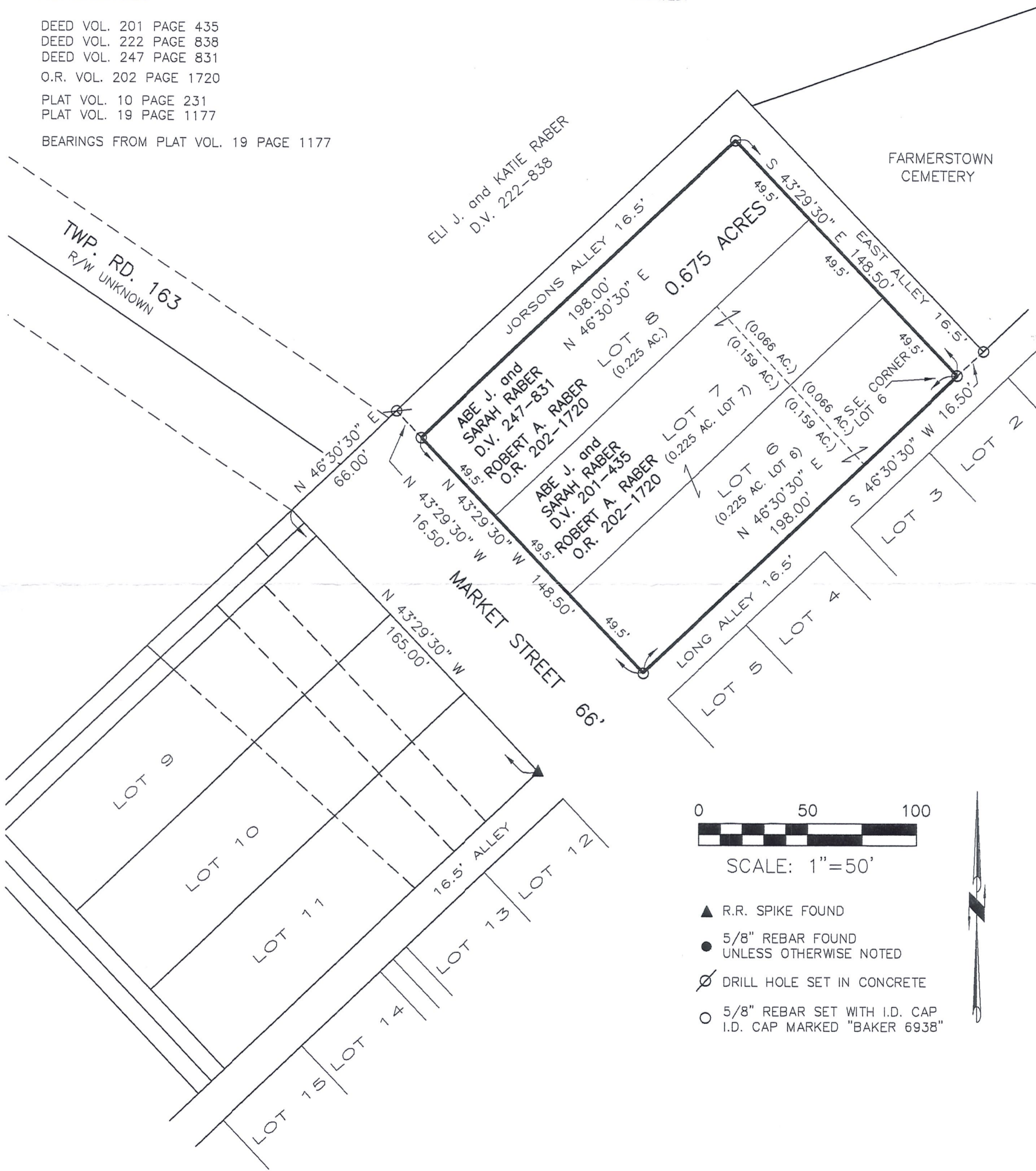
VILLAGE OF FARMERSTOWN
LOTS 6, 7 & 8
CLARK TOWNSHIP
N.E. QTR. SECTION 12
T-8 N; R-5 W
HOLMES COUNTY, OHIO

SURVEYED FOR: ABE RABER


REFERENCES

- DEED VOL. 201 PAGE 435
- DEED VOL. 222 PAGE 838
- DEED VOL. 247 PAGE 831
- O.R. VOL. 202 PAGE 1720
- PLAT VOL. 10 PAGE 231
- PLAT VOL. 19 PAGE 1177
- BEARINGS FROM PLAT VOL. 19 PAGE 1177

NOTE: A 75'X108' PARCEL WAS SURVEYED OUT OF THE N.E. END OF LOTS 6 & 7 AND PART OF EAST ALLEY AND LONG ALLEY. MY RETRACEMENT ONLY SHOWS THAT PORTION OF THE 75'X108' PARCEL IN LOTS 6 & 7 BECAUSE THE PORTION FALLING WITHIN THE TWO ALLEYS COULD NOT BE GRANTED DUE TO THE ALLEYS NOT BEING VACATED.



- ▲ R.R. SPIKE FOUND
- 5/8" REBAR FOUND UNLESS OTHERWISE NOTED
- ⊗ DRILL HOLE SET IN CONCRETE
- 5/8" REBAR SET WITH I.D. CAP I.D. CAP MARKED "BAKER 6938"


 DONALD C. BAKER SURVEYING
 138 N. CLAY STREET
 MILLERSBURG, OHIO 44654
 PH. 330-674-4788
 FAX 330-674-6027

I CERTIFY THIS SURVEY TO BE CORRECT TO THE BEST OF MY KNOWLEDGE.
PRELIMINARY FOR REVIEW ONLY
 JAMIE D. DARR P.S. 7755
 DATE: DEC. 16, 2008
 JDD\ALG-ERZ
 FILE NAME: WORK3\S-558-08\ERZ