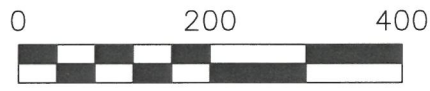


VILLAGE OF BALTIC
CLARK TOWNSHIP
S.W. QTR. SECTION 25
T-8 N; R-4 W
HOLMES COUNTY, OHIO



SCALE: 1"=200'

- STONE FOUND
- 5/8" REBAR FOUND UNLESS OTHERWISE NOTED
- 5/8" REBAR SET WITH I.D. CAP
- I.D. CAP MARKED "BAKER SURVEYING"



REFERENCES

- O.R. VOL. 218 PAGE 1491
- O.R. VOL. 289 PAGE 2047
- PLAT VOL. 19 PAGE 20
- PLAT VOL. 19 PAGE 1125

BASIS OF BEARINGS FROM OHIO STATE PLANE COORDINATE SYSTEM, NORTH ZONE, N.A.D. 83, 2011 ADJUSTMENT

SURVEYED FOR: ELAM BYLER

DENNIS W. MAST
VERNA S. MAST
O.R. 281-4319

LAMAR D. TROYER
MARYETTA TROYER
O.R. 270-2843

VILLAGE OF BALTIC CORPORATION LINE

S 01°37'38" W
1008.77'

N 78°05'20" E
602.56'

S 86°56'30" E
498.06'

CODY L. YODER
LINDA V. YODER
O.R. 287-6156
PN 0400042000

S 00°37'16" W
220.43'

N 80°40'57" E
34.44'
N 80°40'57" E
62.14'

N 75°30'40" E
90.00'

N 81°44'37" E
132.00'

N 80°40'57" E
226.64'

T.R. 175
30' R/W

N 00°45'10" E
160.00' TOTAL


2.274 ACRES

20.22'
266.18' TOTAL

REUBEN D. ERB
LEANNA ERB
O.R. 218-1491

STREAM

N 87°19'54" W



I CERTIFY THIS SURVEY TO BE CORRECT TO THE BEST OF MY KNOWLEDGE.

Donald C. Baker


DONALD C. BAKER P.S. 6938

DATE: APRIL 13, 2026

VJD

FILE NAME: WORK7\S-26-385

ENGINEERING ASSOCIATES, INC. DBA BAKER SURVEYING



BAKER SURVEYING
138 N. CLAY STREET
MILLERSBURG, OHIO 44654
PH. 330-674-4788
EMAIL: bakersurveying@gmail.com

TUSCARAWAS WATER & SEWER DISTRICT
O.R. 289-2047