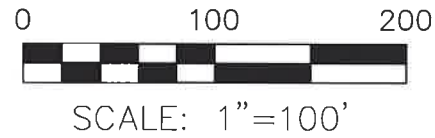
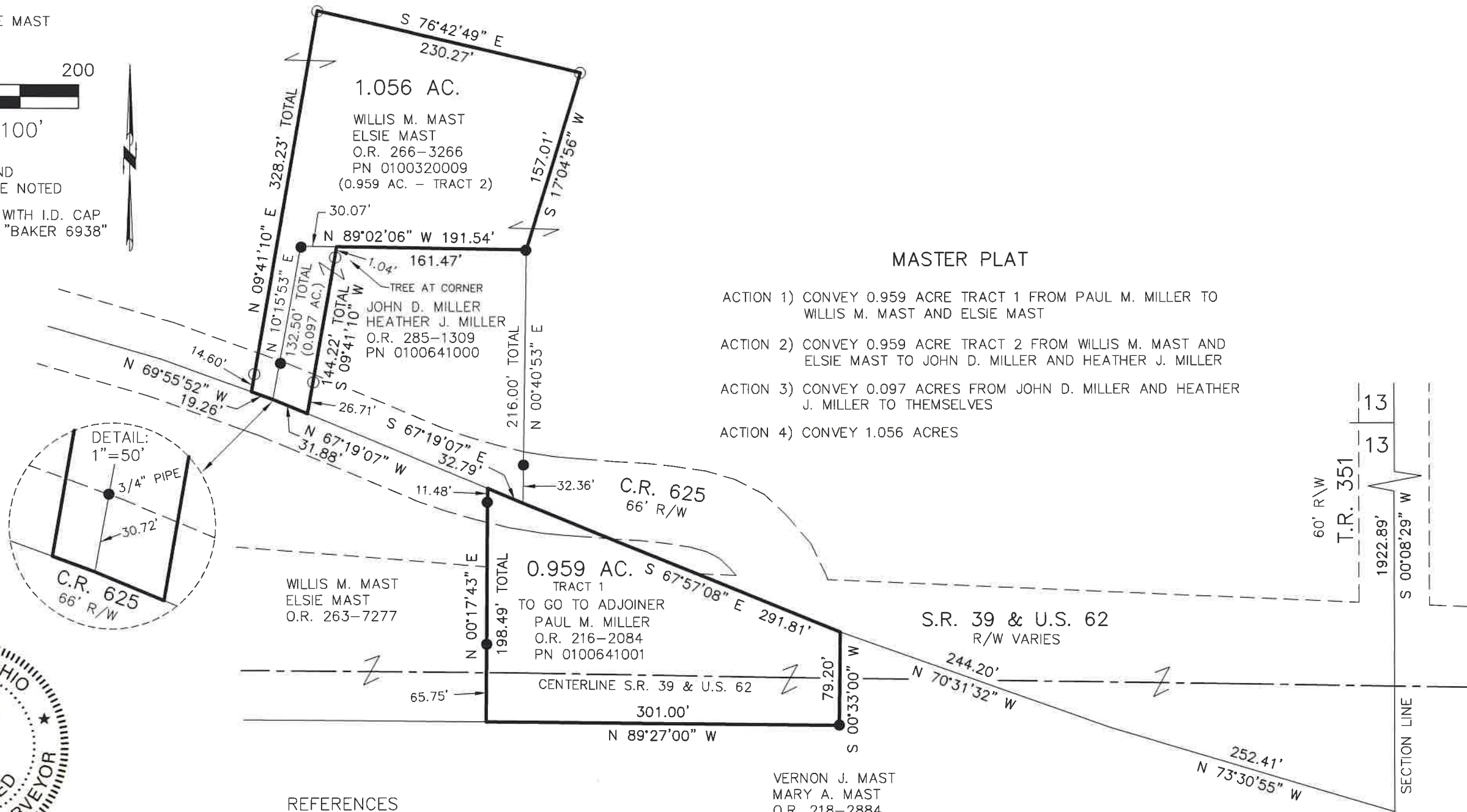


BERLIN TOWNSHIP
 S.W. QTR. FRACTIONAL SECTION 13
 T-9 N; R-6 W
 HOLMES COUNTY, OHIO

SURVEYED FOR: ELSIE MAST

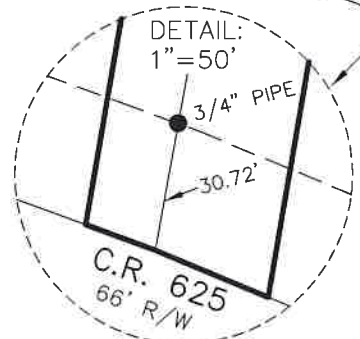


- 5/8" REBAR FOUND UNLESS OTHERWISE NOTED
- 5/8" REBAR SET WITH I.D. CAP I.D. CAP MARKED "BAKER 6938"



MASTER PLAT

- ACTION 1) CONVEY 0.959 ACRE TRACT 1 FROM PAUL M. MILLER TO WILLIS M. MAST AND ELSIE MAST
- ACTION 2) CONVEY 0.959 ACRE TRACT 2 FROM WILLIS M. MAST AND ELSIE MAST TO JOHN D. MILLER AND HEATHER J. MILLER
- ACTION 3) CONVEY 0.097 ACRES FROM JOHN D. MILLER AND HEATHER J. MILLER TO THEMSELVES
- ACTION 4) CONVEY 1.056 ACRES



I CERTIFY THIS SURVEY TO BE CORRECT TO THE BEST OF MY KNOWLEDGE.

Donald C. Baker
 DONALD C. BAKER P.S. 6938

DATE: JUNE 8, 2022
 REVISED: APRIL 19, 2023 (ADJOINER NAME CHANGED)
 FDB\VJD
 FILE NAME: WORK6\S-297-22\CNK

REFERENCES

- O.R. VOL. 216 PAGE 2084
- O.R. VOL. 218 PAGE 2884
- O.R. VOL. 263 PAGE 7277
- O.R. VOL. 266 PAGE 3266
- PLAT VOL. 19 PAGE 3458
- PLAT VOL. 19 PAGE 3644

BASIS OF BEARINGS FROM OHIO STATE PLANE COORDINATE SYSTEM, NORTH ZONE, N.A.D. 83 (2011 ADJUSTMENT)

VERNON J. MAST
 MARY A. MAST
 O.R. 218-2884



BAKER SURVEYING, LLC
 138 N. CLAY STREET
 MILLERSBURG, OHIO 44654
 PH. 330-674-4788
 EMAIL: bakersurveying@gmail.com