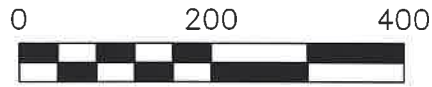


BERLIN TOWNSHIP
 N.W. QTR. SECTION 14
 T-9 N; R-5 W
 HOLMES COUNTY, OHIO

SURVEYED FOR: JOSEPH MILLER



SCALE: 1"=200'

- 5/8" REBAR FOUND
UNLESS OTHERWISE NOTED
- ▲ R.R. SPIKE FOUND
- MAG NAIL SET
- 5/8" REBAR SET WITH I.D. CAP
I.D. CAP MARKED "BAKER 6938"

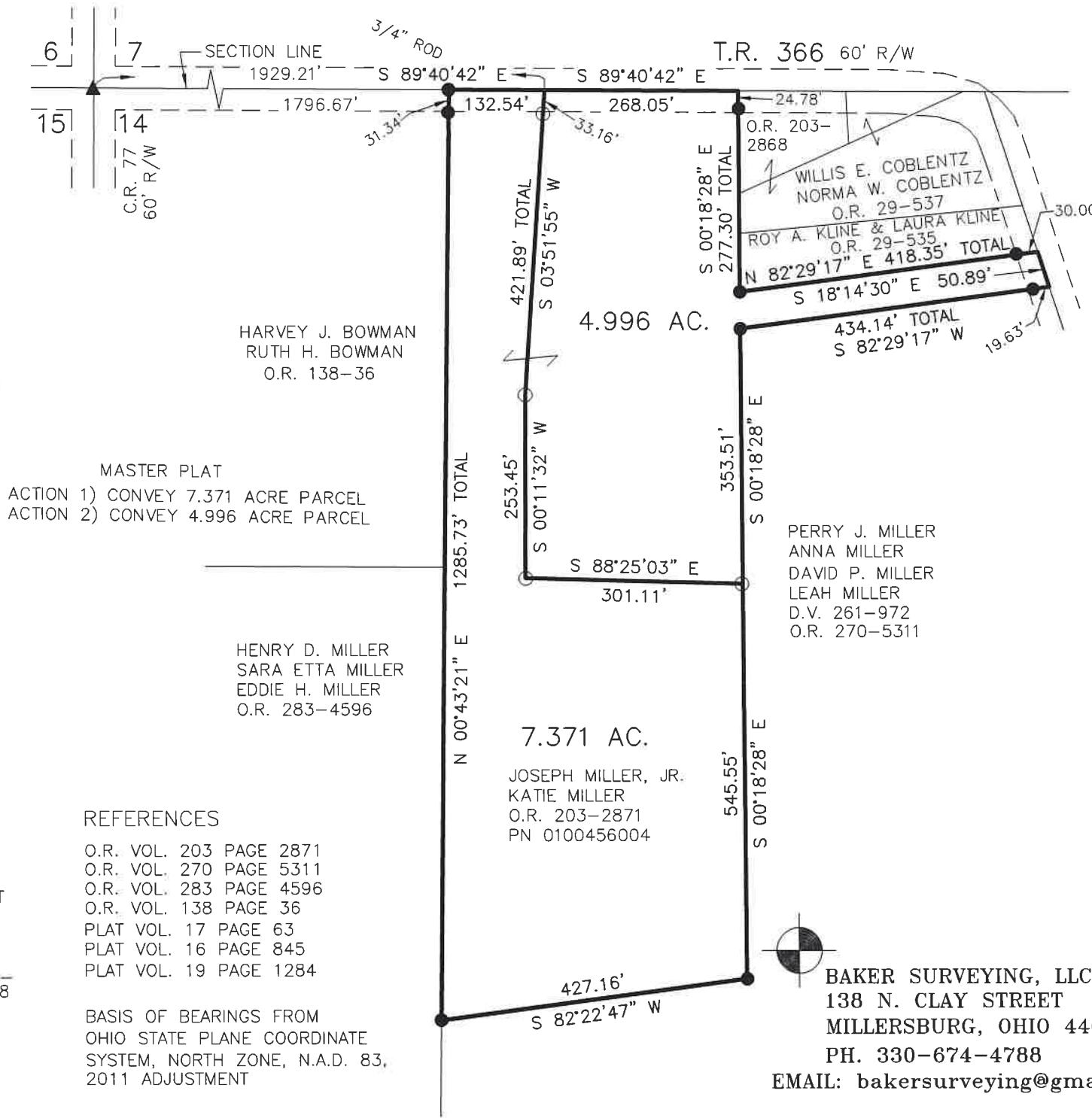


I CERTIFY THIS SURVEY TO BE CORRECT
 TO THE BEST OF MY KNOWLEDGE.

Donald C. Baker

DONALD C. BAKER P.S. 6938


DATE: APRIL 5, 2024
 REVISED: JUNE 20, 2024
 TAB
 FILE NAME: WORK6\S-155-24\CNK



MASTER PLAT
 ACTION 1) CONVEY 7.371 ACRE PARCEL
 ACTION 2) CONVEY 4.996 ACRE PARCEL

- REFERENCES
- O.R. VOL. 203 PAGE 2871
 - O.R. VOL. 270 PAGE 5311
 - O.R. VOL. 283 PAGE 4596
 - O.R. VOL. 138 PAGE 36
 - PLAT VOL. 17 PAGE 63
 - PLAT VOL. 16 PAGE 845
 - PLAT VOL. 19 PAGE 1284

BASIS OF BEARINGS FROM
 OHIO STATE PLANE COORDINATE
 SYSTEM, NORTH ZONE, N.A.D. 83,
 2011 ADJUSTMENT



BAKER SURVEYING, LLC
 138 N. CLAY STREET
 MILLERSBURG, OHIO 44654
 PH. 330-674-4788
 EMAIL: bakersurveying@gmail.com