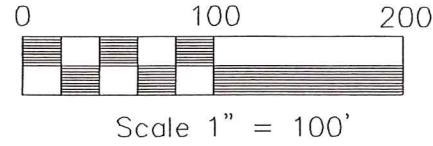


PROPERTY LINE SURVEY
BERLIN TOWNSHIP
3RD. QTR., LOT 25
T-9 N; R-5 W
HOLMES COUNTY, OHIO

REFERENCES:

DEED VOL. 186 PAGE 644
 DEED VOL. 197 PAGE 218
 DEED VOL. 264 PAGE 543
 PLAT VOL. 12 PAGE 600
 PLAT VOL. 14 PAGE 516
 BEARINGS FROM PLAT VOL. 12 PAGE 600



SURVEYED FOR: DEAN ENGEL

SEC. 15 SEC. 15
 LOT 40 LOT 25



LOT LINE
 S 03°03'47" W
 462.00'

LOT LINE
 S 87°54'57" E
 833.25'
 (806.52' REC)

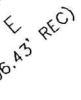
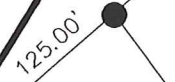
DEAN F. ENGEL
 D.V. 197-218

- 5/8" REBAR FOUND
- 5/8" REBAR WITH I.D. CAP SET
 I.D. CAP MARKED "BAKER 6938"

43.67'
 (105.6' REC)
 121.33'
 165.00'
 N 51°37'48" E
 43.67'
 (OFFSET)

S.R. 39
 R/W VARIES

N 31°29'59" E
 399.96'
 WILLIAM JR. &
 MARY A. YODER
 D.V. 186-644



(412.5' REC)
 428.57'
 S 75°58'57" E

181.50'
 N 49°14'06" E
 306.50'
 (306.43' REC)
 DARRYL D. &
 BEVERLY RABER
 D.V. 264-543



DONALD C. BAKER SURVEYING
 138 N. CLAY ST.
 MILLERSBURG, OHIO 44654
 PH. 330-674-4788
 FAX 330-674-6027



I CERTIFY THIS SURVEY TO BE CORRECT
 TO THE BEST OF MY KNOWLEDGE.

Donald C. Baker
 DONALD C. BAKER P.S. 6938

APRIL 18, 2003 FDB/FCC
 File Name: C:\JOBS1\S-283-03\ERZ
 S-3 File: S-76-03