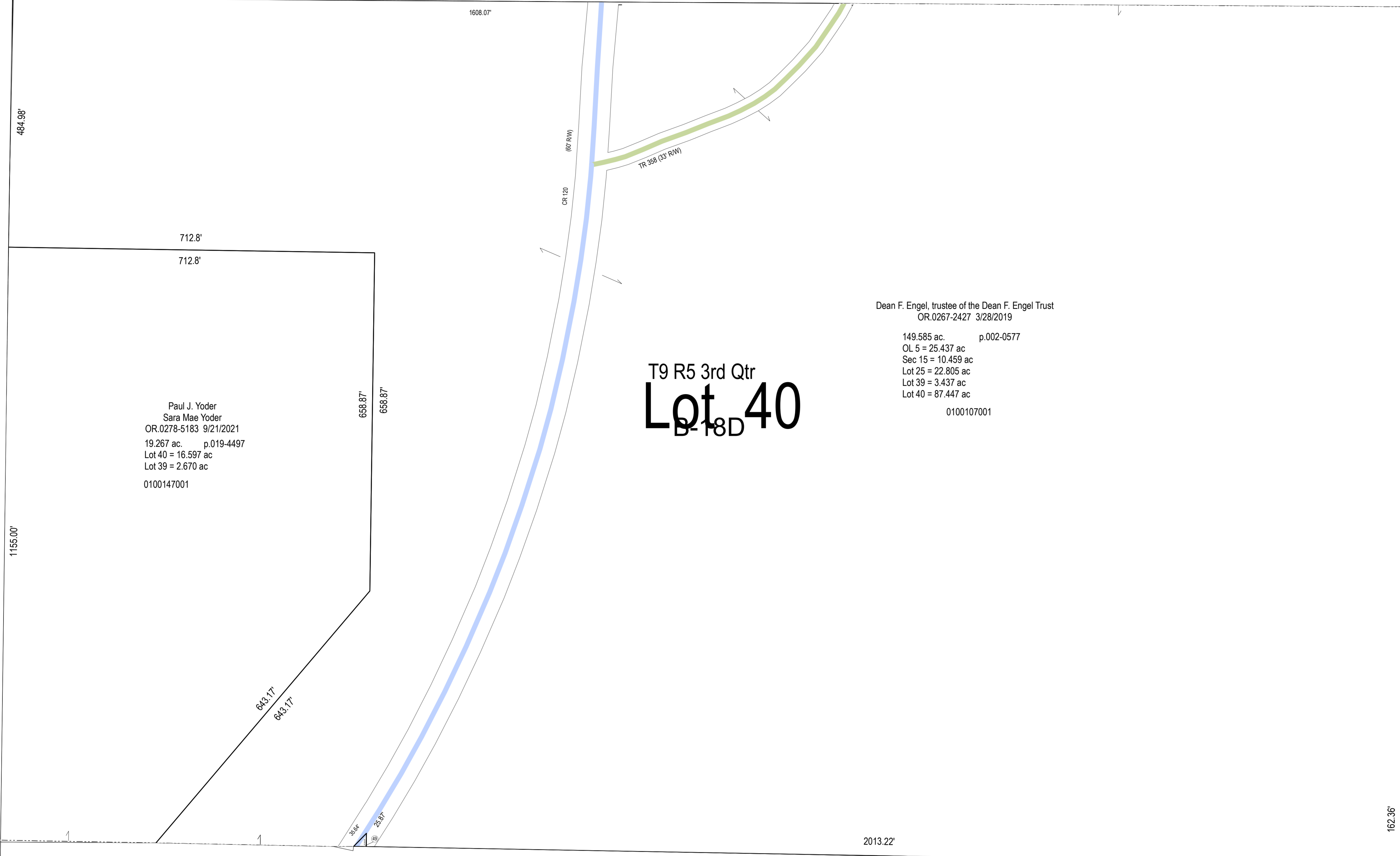


B-13B

B-18A

B-18B



Paul J. Yoder
Sara Mae Yoder
OR.0278-5183 9/21/2021
19.267 ac. p.019-4497
Lot 40 = 16.597 ac
Lot 39 = 2.670 ac
0100147001

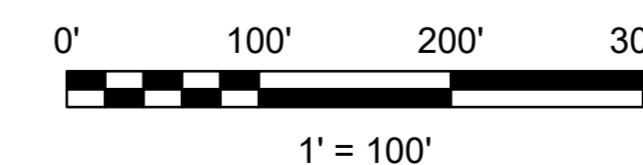
T9 R5 3rd Qtr
B-18D
Lot 40

Dean F. Engel, trustee of the Dean F. Engel Trust
OR.0267-2427 3/28/2019
149.585 ac. p.002-0577
OL 5 = 25.437 ac
Sec 15 = 10.459 ac
Lot 25 = 22.805 ac
Lot 39 = 3.437 ac
Lot 40 = 87.447 ac
0100107001

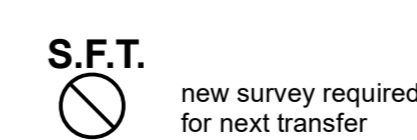
B-13C

B-18C

B-17A



LET IT BE KNOWN, THIS MAP HAS BEEN PREPARED AS A REFERENCE GUIDE TO PROPERTY OWNERSHIP. WE BELIEVE THIS INFORMATION TO BE CORRECT AND CURRENT, HOWEVER IT IS NOT INTENDED FOR ANY LEGAL USE, WHETHER IT BE SALES, TRANSFERS, TRADES, LEASES OF ANY TYPE, ETC. AND DO NOT ACCEPT RESPONSIBILITY FOR ERRORS OF ANY NATURE OR OMISSIONS CONTAINED HEREIN.



Last Revision: 1/5/2022



.Lot 40
3rd Qtr., T-9, R-5
Berlin Twp.
Holmes County, Ohio

B-18D