


CLARK TOWNSHIP
 N.W. QTR. SECTION 21
 T-8 N; R-5 W
 HOLMES COUNTY, OHIO

SURVEYED FOR: ANDREW TROYER

REFERENCES
 O.R. VOL. 289 PAGE 2111
 O.R. VOL. 250 PAGE 5162
 O.R. VOL. 186 PAGE 186
 O.R. VOL. 229 PAGE 282
 PLAT VOL. 19 PAGE 4813

0 300 600

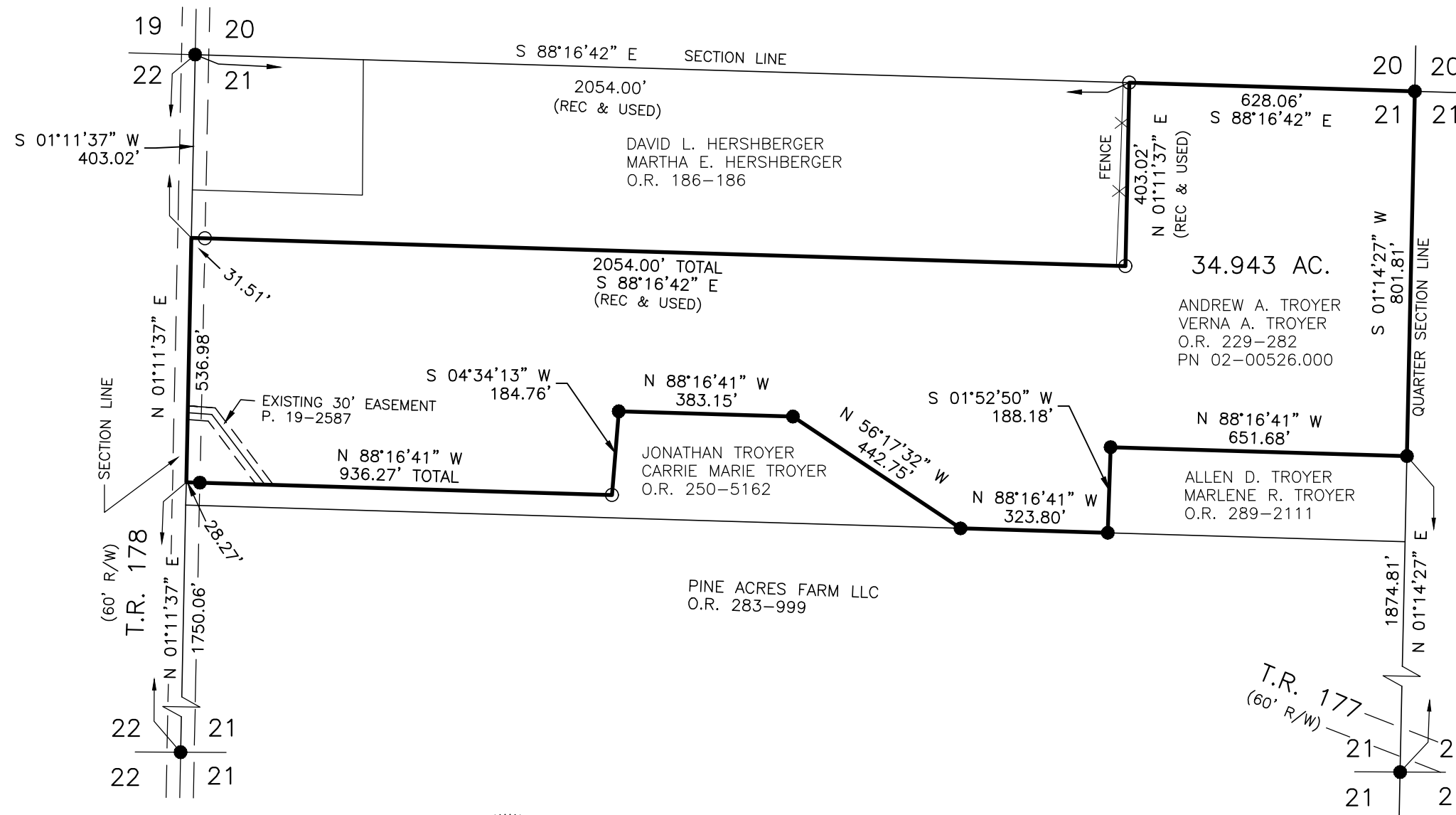


SCALE: 1"=300'

- 5/8" REBAR FOUND UNLESS OTHERWISE NOTED
- 5/8" REBAR SET WITH I.D. CAP MARKED "BAKER SURVEYING"



202600002943
 B: 19 P: 5864
 FILED FOR RECORD IN
 HOLMES COUNTY, OH
 ANITA HALL, COUNTY RECORDER
 06/29/2026 02:49 PM
 SMALL PLAT . 40.00
 PAGES: 1
 ORV 296 Pg 3975



I CERTIFY THIS SURVEY TO BE CORRECT TO THE BEST OF MY KNOWLEDGE.


Donald C. Baker

DONALD C. BAKER P.S. 6938

DATE: MAY 12, 2026

TAB

FILE NAME: WORK7\S-26-418\LDM
 ENGINEERING ASSOCIATES, INC. DBA BAKER SURVEYING



BASIS OF BEARINGS FROM OHIO STATE PLANE
 COORDINATE SYSTEM, NORTH ZONE,
 N.A.D. 83, 2011 ADJUSTMENT



BAKER SURVEYING
 138 N. CLAY STREET
 MILLERSBURG, OHIO 44654
 PH. 330-674-4788
 EMAIL: bakersurveying@gmail.com

APPROVED FOR TRANSFER ONLY
 NO SUBDIVISION PLAT REQUIRED
 (O.R.C. 711.001 & 711.131)
 Lot(s) not for building unless approved by Board of Health
 HOLMES CO. PLANNING COMMISSION
 By TS Date 6/22/2026



Plat Approved
 Holmes County Map Office
 6/18/2026 MM