

RICHLAND TOWNSHIP  
 S.E. QTR. SECTION 16  
 T-8 N; R-9 W  
 HOLMES COUNTY, OHIO

SURVEYED FOR: MOSE MULLET

REFERENCES

O.R. VOL. 195 PAGE 1527  
 O.R. VOL. 290 PAGE 3910  
 O.R. VOL. 261 PAGE 1636

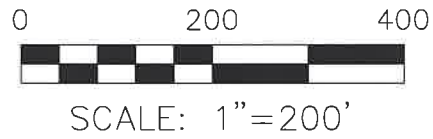
BASIS OF BEARINGS FROM OHIO STATE PLANE  
 COORDINATE SYSTEM, NORTH ZONE,  
 N.A.D. 83, 2011 ADJUSTMENT



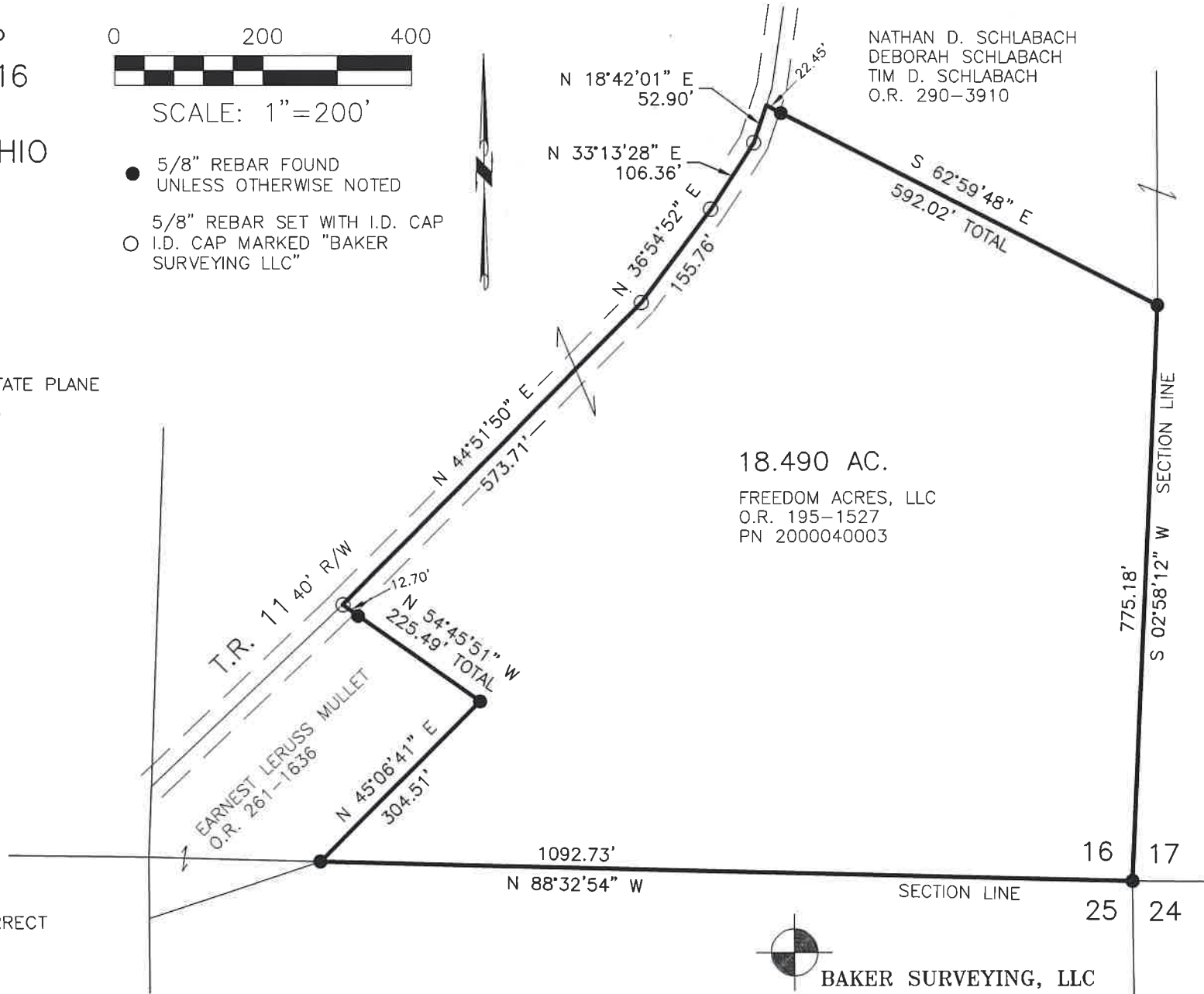
I CERTIFY THIS SURVEY TO BE CORRECT  
 TO THE BEST OF MY KNOWLEDGE.

*Donald C. Baker*


DONALD C. BAKER P.S. 6938  
 DATE: SEPTEMBER 30, 2025  
 KES  
 FILE NAME: WORK7\S-483-25\SMC



- 5/8" REBAR FOUND  
UNLESS OTHERWISE NOTED
- 5/8" REBAR SET WITH I.D. CAP  
I.D. CAP MARKED "BAKER  
SURVEYING LLC"



18.490 AC.  
 FREEDOM ACRES, LLC  
 O.R. 195-1527  
 PN 2000040003



BAKER SURVEYING, LLC  
 138 N. CLAY STREET  
 MILLERSBURG, OHIO 44654  
 PH. 330-674-4788  
 EMAIL: bakersurveying@gmail.com

202600002874

B: 19 P: 5860  
 FILED FOR RECORD IN  
 HOLMES COUNTY, OH  
 ANITA HALL, COUNTY RECORDER  
 06/25/2026 09:28 AM  
 SMALL PLAT . 40.00  
 PAGES: 1  
 ORV 296 Pg 3604

APPROVED FOR TRANSFER ONLY  
 NO SUBDIVISION PLAT REQUIRED  
 (O.R.C. 711.001 & 711.131)  
 Lot(s) not for building unless  
 approved by Board of Health  
 HOLMES CO. PLANNING COMMISSION  
 By AO Date 5/20/2026



**Plat Approved**

Holmes County Map Office

5/20/2026 MM