


MONROE TOWNSHIP
1ST QTR., LOT 26
T-9 N; R-8 W
HOLMES COUNTY, OHIO

SURVEYED FOR: DAVID MASTERS

REFERENCES

DEED VOL. 259 PAGE 675
O.R. VOL. 273 PAGE 3543
O.R. VOL. 281 PAGE 1390
PLAT VOL. 2 PAGE 179
PLAT VOL. 19 PAGE 4147



I CERTIFY THIS SURVEY TO BE CORRECT
TO THE BEST OF MY KNOWLEDGE.

Donald C. Baker

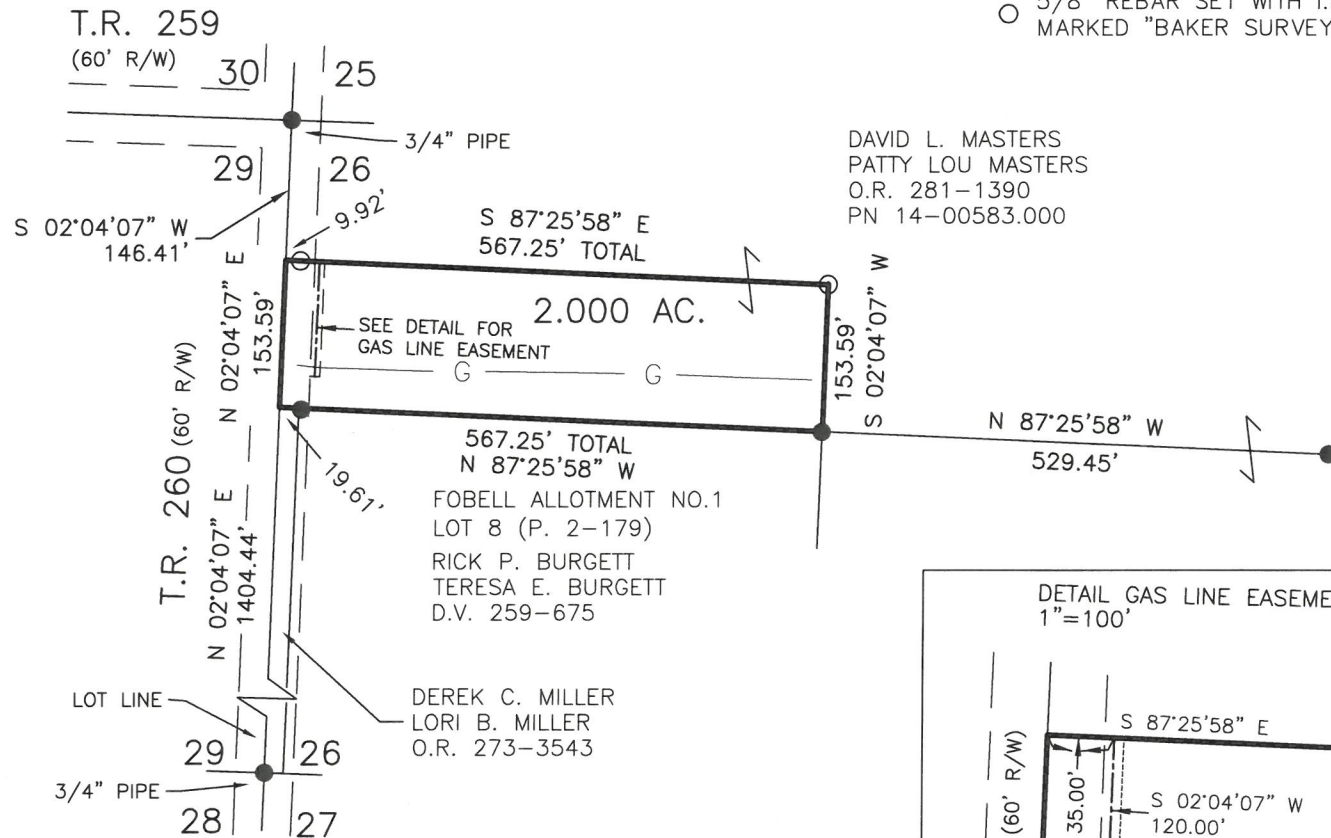
DONALD C. BAKER P.S. 6938
DATE: MAY 5, 2026
TAB
FILE NAME: WORK7\S-26-437\LDM
ENGINEERING ASSOCIATES, INC. DBA BAKER SURVEYING

BASIS OF BEARINGS FROM OHIO STATE PLANE
COORDINATE SYSTEM, NORTH ZONE,
N.A.D. 83, 2011 ADJUSTMENT



SCALE: 1"=200'

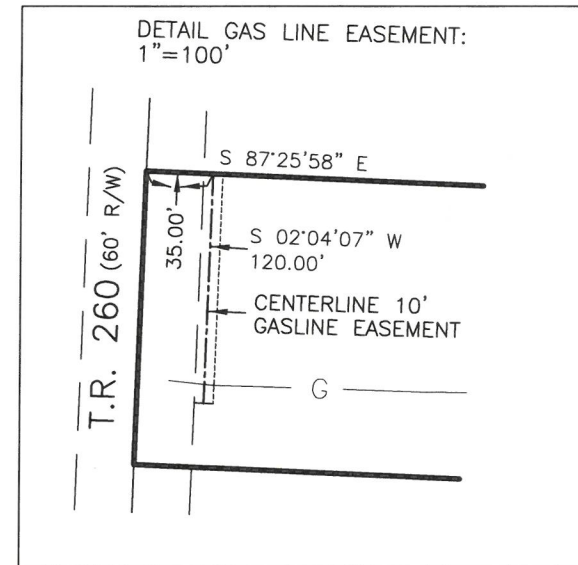
- 5/8" REBAR FOUND
UNLESS OTHERWISE NOTED
- 5/8" REBAR SET WITH I.D. CAP
MARKED "BAKER SURVEYING"



DAVID L. MASTERS
PATTY LOU MASTERS
O.R. 281-1390
PN 14-00583.000

567.25' TOTAL
N 87°25'58" W
FOBELL ALLOTMENT NO.1
LOT 8 (P. 2-179)
RICK P. BURGETT
TERESA E. BURGETT
D.V. 259-675

DEREK C. MILLER
LORI B. MILLER
O.R. 273-3543



BAKER SURVEYING
138 N. CLAY STREET
MILLERSBURG, OHIO 44654
PH. 330-674-4788
EMAIL: bakersurveying@gmail.com

202600002350

B: 19 P: 5836

FILED FOR RECORD IN
HOLMES COUNTY, OH

ANITA HALL, COUNTY RECORDER

05/27/2026 09:38 AM

SMALL PLAT . 40.00

PAGES: 1

ORV 296 Pg 1081

APPROVED FOR TRANSFER ONLY
NO SUBDIVISION PLAT REQUIRED

(O.R.C. 711.001 & 711.131)

Lot(s) not for building unless
approved by Board of Health



HOLMES CO. PLANNING COMMISSION

By TS(AO) Date 5/21/2026

Plat Approved

Holmes County Map Office

5/21/2026 MM