

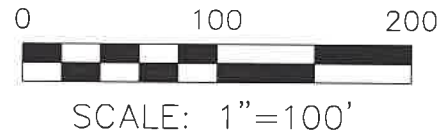
HARDY TOWNSHIP
 3RD QTR. LOT 10
 T-9 N; R-7 W
 HOLMES COUNTY, OHIO

SURVEYED FOR: JOHN MILLER

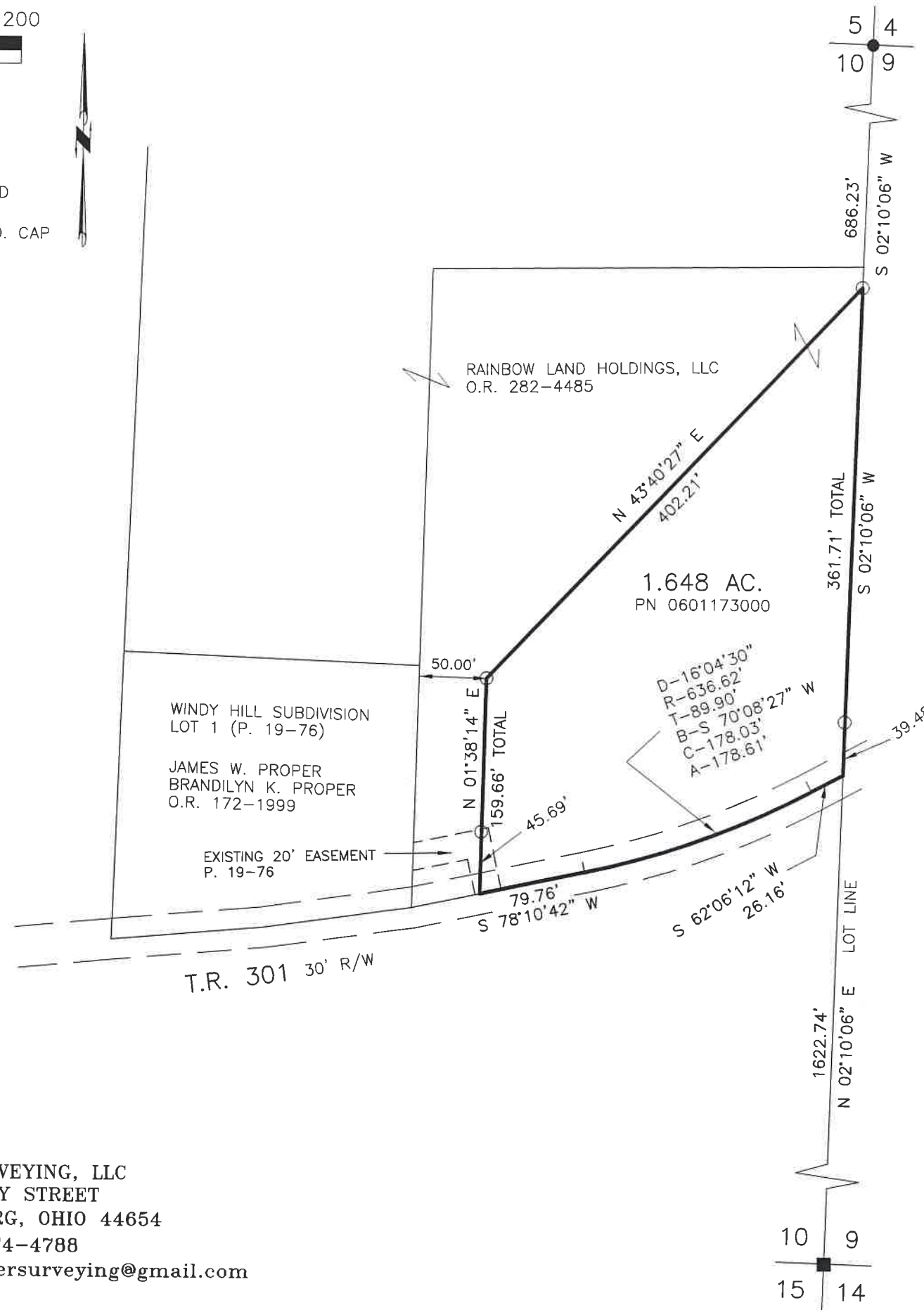
REFERENCES

O.R. VOL. 172 PAGE 1999
 O.R. VOL. 282 PAGE 4485
 PLAT VOL. 19 PAGE 76

BASIS OF BEARINGS FROM OHIO STATE
 PLANE COORDINATE SYSTEM, NORTH ZONE,
 N.A.D. 83, 2011 ADJUSTMENT




- STONE FOUND
- 5/8" REBAR FOUND UNLESS OTHERWISE NOTED
- 5/8" REBAR SET WITH I.D. CAP I.D. CAP MARKED "BAKER SURVEYING LLC"



I CERTIFY THIS SURVEY TO BE CORRECT
 TO THE BEST OF MY KNOWLEDGE.

Donald C. Baker

DONALD C. BAKER P.S. 6938
 DATE: SEPTEMBER 23, 2025
 KES\TAB
 FILE NAME: WORK7\S-474-25\SNC



BAKER SURVEYING, LLC
 138 N. CLAY STREET
 MILLERSBURG, OHIO 44654
 PH. 330-674-4788
 EMAIL: bakersurveying@gmail.com

202600001815
 B: 19 P: 5813
 FILED FOR RECORD IN
 HOLMES COUNTY, OH
 ANITA HALL, COUNTY RECORDER
 04/24/2026 09:25 AM
 SMALL PLAT . 40.00
 PAGES: 1
 ORV 295 Pg 5655

APPROVED FOR TRANSFER ONLY
 NO SUBDIVISION PLAT REQUIRED
 (O.R.C. 711.001 & 711.131)
 Lot(s) not for building unless
 approved by Board of Health
 HOLMES CO. PLANNING COMMISSION
 By AO Date 2/11/2026



Plat Approved
 Holmes County Map Office
 2/10/2026 MM