

WASHINGTON TOWNSHIP
 S.E. QTR. SECTION 16
 T-19 N; R-15 W
 HOLMES COUNTY, OHIO

SURVEYED FOR: TOM ALLERDING

REFERENCES

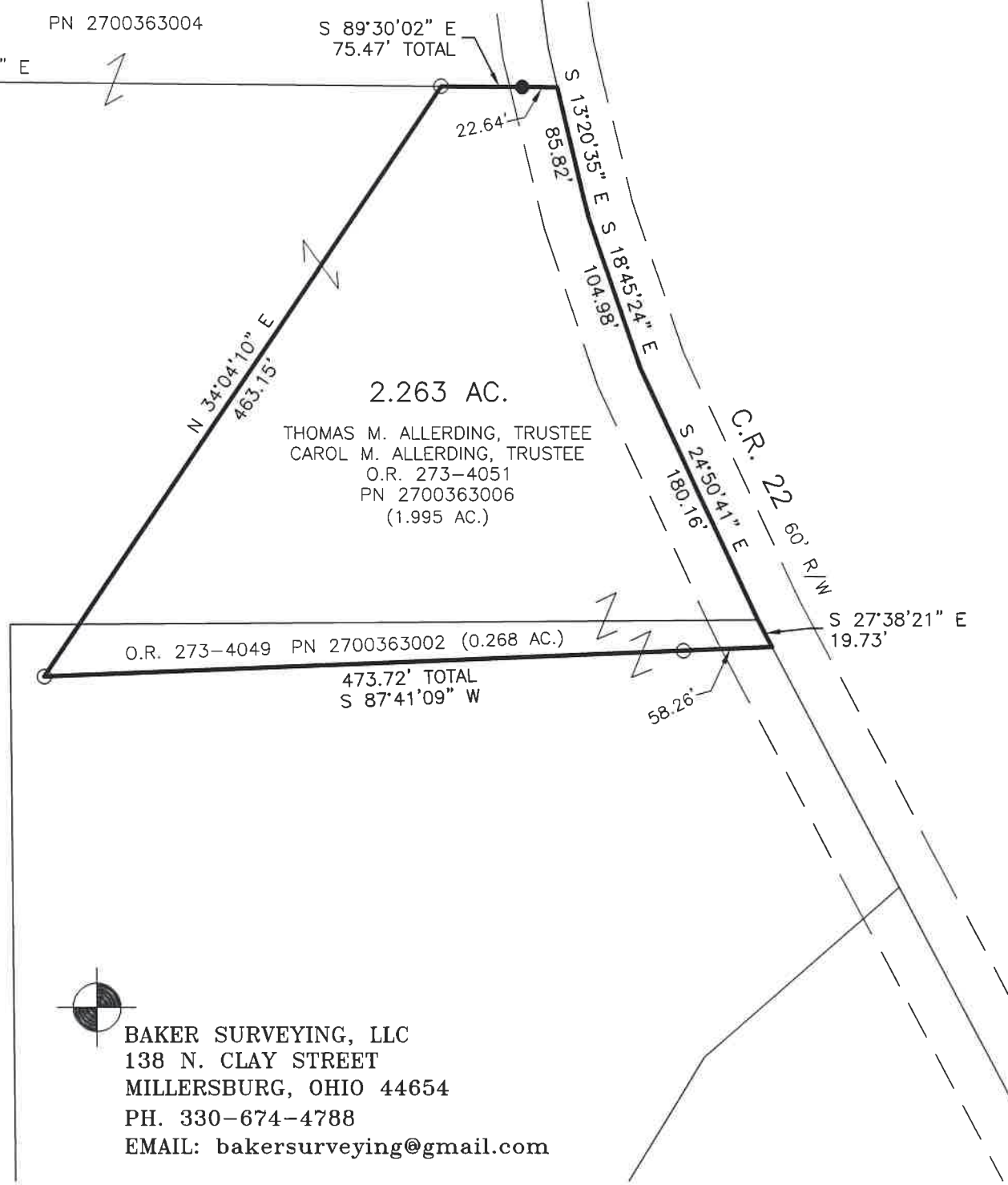
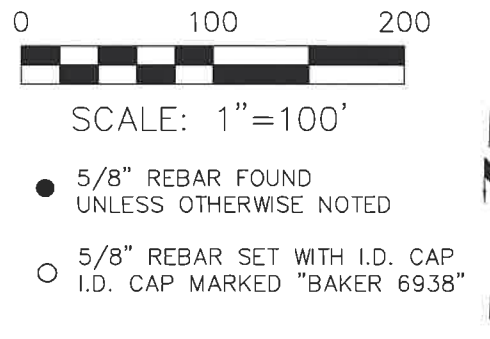
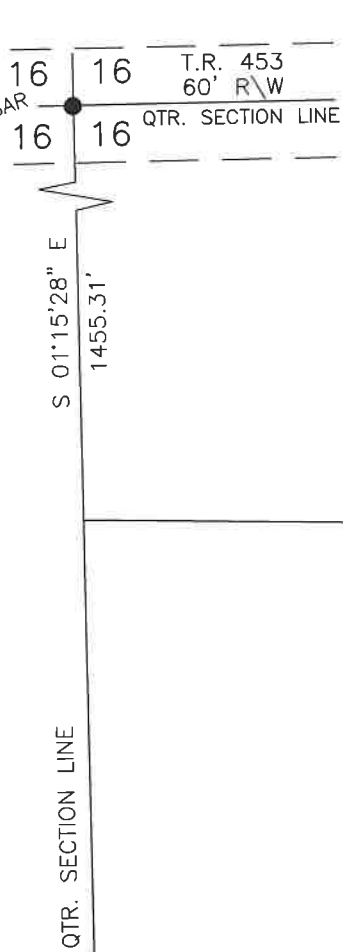
- O.R. VOL. 273 PAGE 4051
- O.R. VOL. 273 PAGE 4049
- PLAT VOL. 19 PAGE 3383
- PLAT VOL. 19 PAGE 1337
- PLAT VOL. 18 PAGE 220


BASIS OF BEARINGS FROM OHIO STATE PLANE
 COORDINATE SYSTEM, NORTH ZONE,
 N.A.D. 83, 2011 ADJUSTMENT



I CERTIFY THIS SURVEY TO BE CORRECT
 TO THE BEST OF MY KNOWLEDGE.

Donald C. Baker
 DONALD C. BAKER P.S. 6938
 DATE: JULY 9, 2025
 KES\VJD
 FILE NAME: WORK7\S-350-25\CNK




 BAKER SURVEYING, LLC
 138 N. CLAY STREET
 MILLERSBURG, OHIO 44654
 PH. 330-674-4788
 EMAIL: bakersurveying@gmail.com

202600001698
 B: 19 P: 5808
 FILED FOR RECORD IN
 HOLMES COUNTY, OH
 ANITA HALL, COUNTY RECORDER
 04/20/2026 10:32 AM
 SMALL PLAT . 40.00
 PAGES: 1
 ORV 295 Pg 5081

APPROVED FOR TRANSFER ONLY
 NO SUBDIVISION PLAT REQUIRED
 (O.R.C. 711.001 & 711.131)
 Lot(s) not for building unless
 approved by Board of Health
 HOLMES CO. PLANNING COMMISSION
 By TS Date 4/20/2026



Plat Approved
 Holmes County Map Office
 4/15/2026 MM