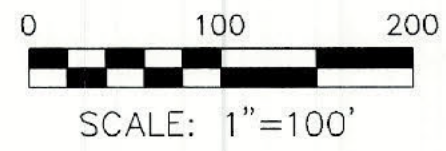


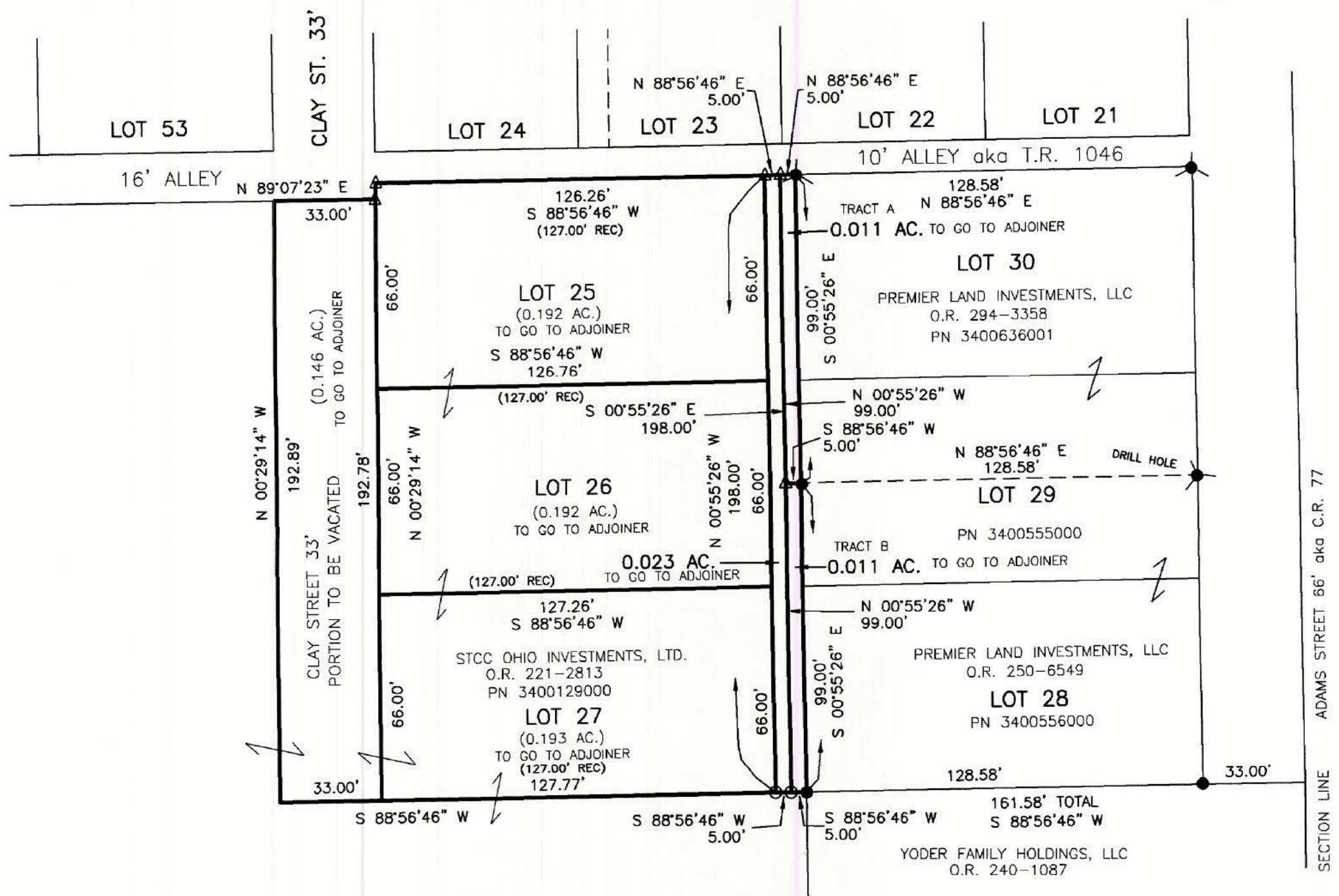
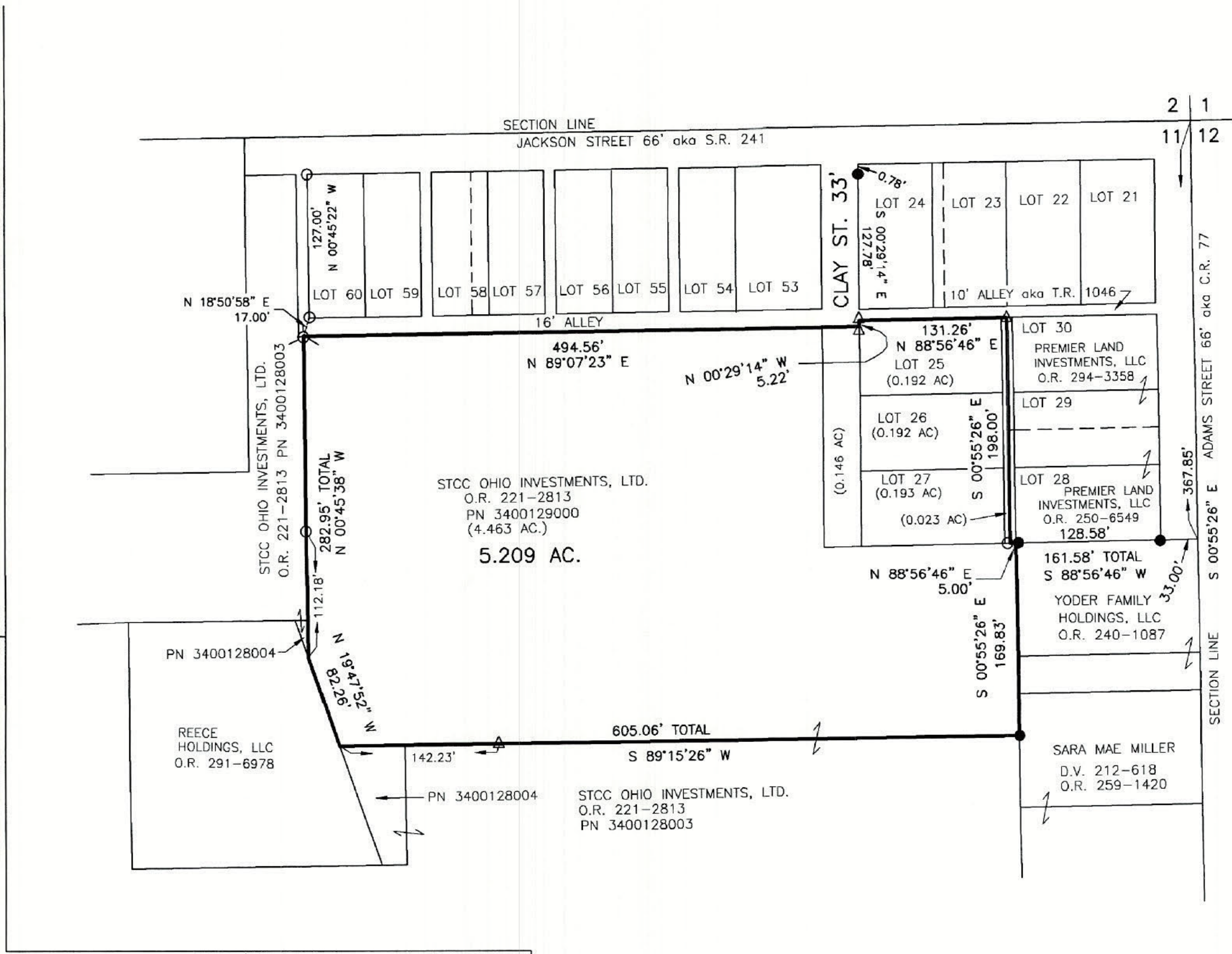
VILLAGE OF MT. HOPE
 SALT CREEK TOWNSHIP
 N.E. QTR. FRACTIONAL SECTION 11
 T-14 N; R-12 W
 HOLMES COUNTY, OHIO
 SURVEYED FOR: HOLMES COUNTY ENGINEER



- MAG. NAIL FOUND
- 5/8" REBAR FOUND UNLESS OTHERWISE NOTED
- △ MAG NAIL SET
- DRILL HOLE SET
- 5/8" REBAR SET WITH I.D. CAP I.D. CAP MARKED "BAKER SURVEYING LLC"

VACATION PLAT

APPROVED AND ACCEPTED THIS 23rd DAY OF March 2026,
 BY RESOLUTION No. 3-23-26-4, WHEREIN THE PORTION
 OF A 10' ALLEY AND THE PORTION OF CLAY STREET 33' AND
 LOT 25, LOT 26 AND LOT 27 AS SHOWN HEREON IS HEREBY
 VACATED BY THE COMMISSIONERS OF HOLMES COUNTY, OHIO.
Don Hall DATED 3/23/2026



- MASTER PLAT
- 1) RESOLUTION TO CONVEY VACATED PARCELS
 - 2) CONVEY 5.209 ACRE PARCEL

BASIS OF BEARINGS FROM OHIO STATE PLANE
 COORDINATE SYSTEM, NORTH ZONE,
 N.A.D. 83, 2011 ADJUSTMENT

- REFERENCES
- O.R. VOL. 221 PAGE 2813
 - PLAT VOL. 19 PAGE 5725
 - PLAT VOL. 19 PAGE 5536
 - PLAT VOL. 19 PAGE 943
 - PLAT VOL. 15 PAGE 64
 - SURVEY RECORD 5 PAGE 171
 - SURVEY RECORD 5 PAGE 173
 - DEED VOL. 10 PAGE 347



BAKER SURVEYING, LLC
 138 N. CLAY STREET
 MILLERSBURG, OHIO 44654
 PH. 330-674-4788
 EMAIL: bakersurveying@gmail.com

I CERTIFY THIS SURVEY TO BE CORRECT
 TO THE BEST OF MY KNOWLEDGE.
Donald C. Baker
 DONALD C. BAKER P.S. 6938
 DATE: JAN. 6, 2026
 KES
 FILE NAME: WORK7\S-584A25

20260001514
 B: 19 P: 5800
 FILED FOR RECORD IN
 HOLMES COUNTY, OH
 ANITA HALL, COUNTY RECORDER
 04/07/2026 02:30 PM
 CNTY SM PLT . 0.00
 PAGES: 1
 ORV 295 Pg 4049
 ORV 295 Pg 4059

APPROVED FOR TRANSFER ONLY
 NO SUBDIVISION PLAT REQUIRED
 (O.R.C. 711.001 & 711.131)
 Lot(s) not for building unless
 approved by Board of Health
 HOLMES CO. PLANNING COMMISSION
 By AO Date 4/2/2026

Plat Approved
 Holmes County Map Office
 3/11/2026 MM