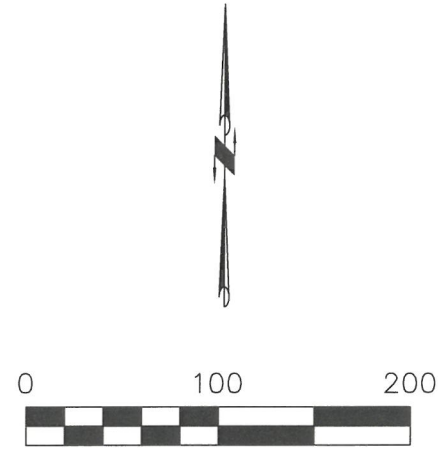


MONROE TOWNSHIP
 PART OF LOT 25, 2ND QTR.
 T-9N; R-8W
 HOLMES COUNTY, OHIO

SURVEYED FOR: KAUFMAN REALTY

REFERENCES:

- PLAT VOL. 9, PAGE 203
- PLAT VOL. 13, PAGE 98
- PLAT VOL. 13, PAGE 113
- PLAT VOL. 19, PAGE 3618



SCALE: 1"=100'

- 5/8" REBAR FOUND
UNLESS OTHERWISE NOTED
- ▲ R.R. SPIKE FOUND

BASIS OF BEARINGS FROM OHIO STATE PLANE
 COORDINATE SYSTEM, NORTH ZONE,
 N.A.D. 83, 2011 ADJUSTMENT

DAVID A. BYLER
 MARTHA D. BYLER
 O.R. 285-2587

2.240 AC

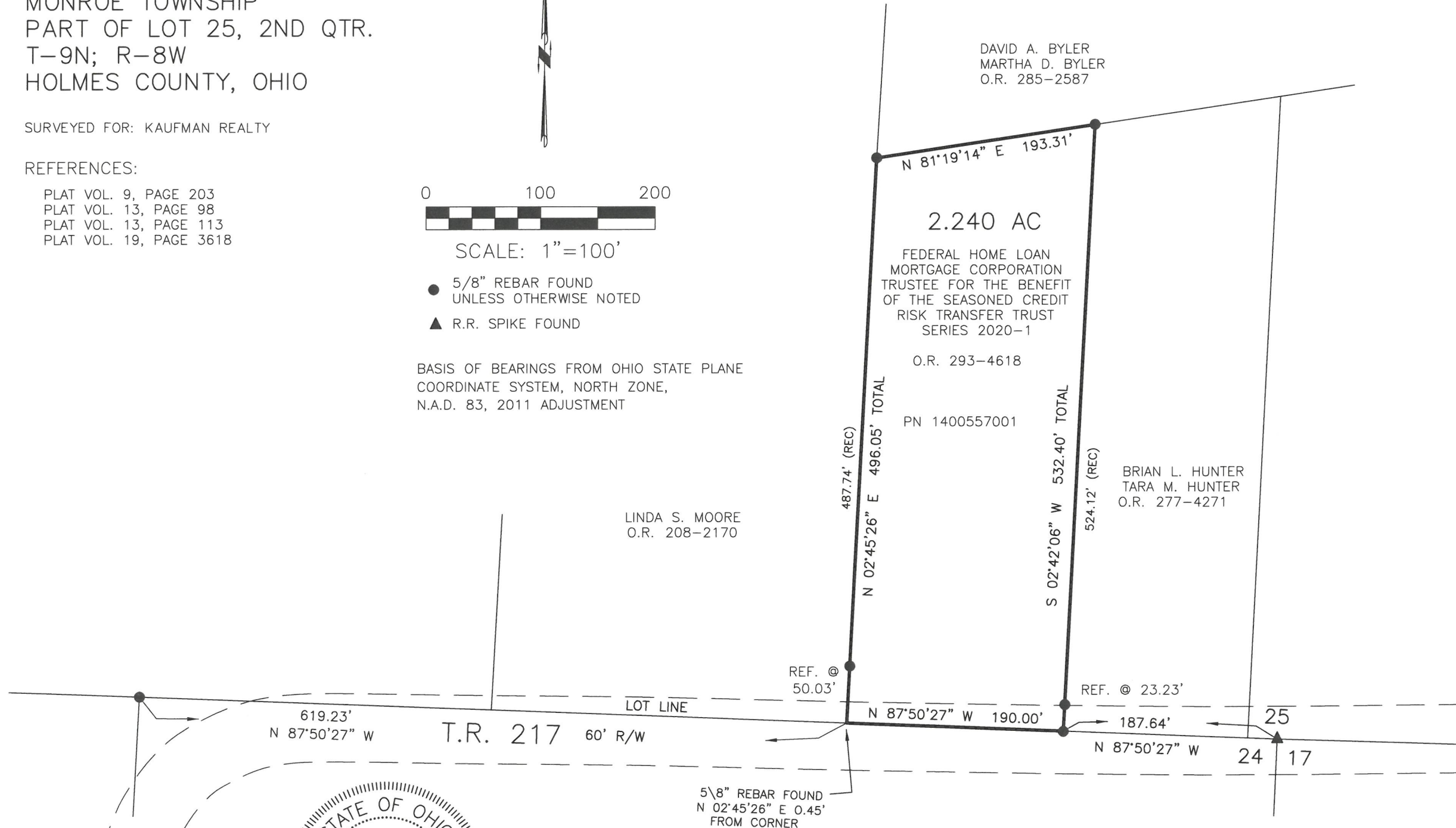
FEDERAL HOME LOAN
 MORTGAGE CORPORATION
 TRUSTEE FOR THE BENEFIT
 OF THE SEASONED CREDIT
 RISK TRANSFER TRUST
 SERIES 2020-1

O.R. 293-4618

PN 1400557001

BRIAN L. HUNTER
 TARA M. HUNTER
 O.R. 277-4271

LINDA S. MOORE
 O.R. 208-2170



I CERTIFY THIS SURVEY TO BE CORRECT
 TO THE BEST OF MY KNOWLEDGE.

Donald C. Baker


DONALD C. BAKER P.S. 6938

DATE: MARCH 11, 2026

KES

FILE NAME: WORK7\S-26-299

ENGINEERING ASSOCIATES, INC. DBA BAKER SURVEYING



BAKER SURVEYING
 138 N. CLAY STREET
 MILLERSBURG, OHIO 44654
 PH. 330-674-4788
 EMAIL: bakersurveying@gmail.com

202600001424

B: 19 P: 5797

FILED FOR RECORD IN
 HOLMES COUNTY, OH

ANITA HALL, COUNTY RECORDER

04/02/2026 10:49 AM

SMALL PLAT . 40.00

PAGES: 1

ORV 295 Pg 3636

APPROVED FOR TRANSFER ONLY

NO SUBDIVISION PLAT REQUIRED

(O.R.C. 711.001 & 711.131)

Lot(s) not for building unless

approved by Board of Health

HOLMES CO. PLANNING COMMISSION

By AO Date 4/1/2026



Plat Approved

Holmes County Map Office

4/1/2026 Rg