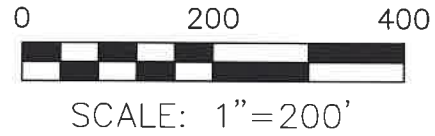


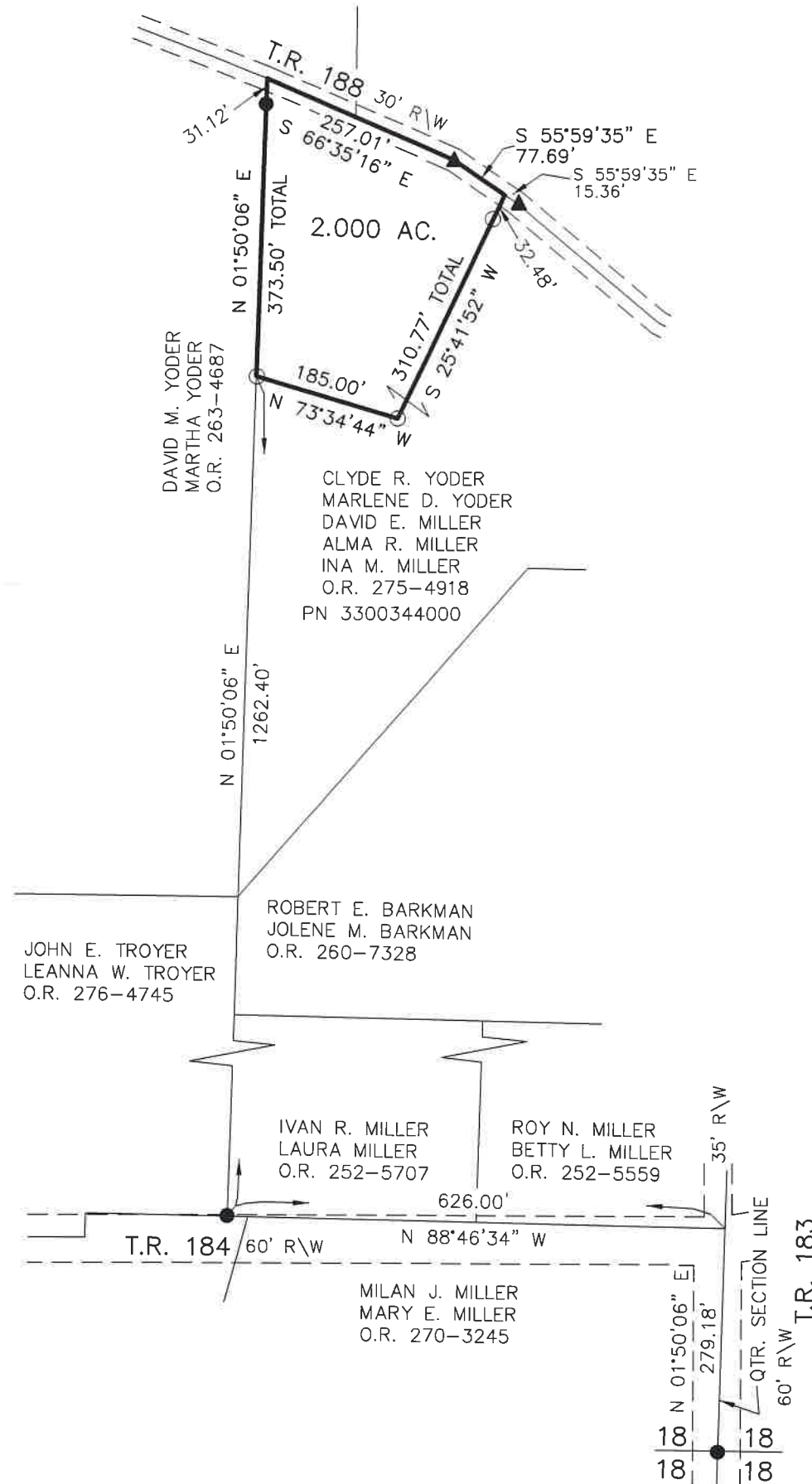
202500001017

B: 19 P: 5509
FILED FOR RECORD IN
HOLMES COUNTY, OH
ANITA HALL, COUNTY RECORDER
03/08/2025 01:50 PM
SMALL PLAT . 40.00
PAGES: 1
ORV 291 Pg 4571



- ▲ R.R. SPIKE FOUND
- 5/8" REBAR FOUND
UNLESS OTHERWISE NOTED
- 5/8" REBAR SET WITH I.D. CAP
I.D. CAP MARKED "BAKER 6938"

BASIS OF BEARINGS FROM
OHIO STATE PLANE COORDINATE
SYSTEM, NORTH ZONE, N.A.D. 83,
2011 ADJUSTMENT

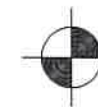


CLARK TOWNSHIP
N.W. QTR. SECTION 18
T-8 N; R-5 W
HOLMES COUNTY, OHIO

SURVEYED FOR: MARLENE YODER

REFERENCES

O.R. VOL. 275 PAGE 4918
PLAT VOL.19 PAGE 2747



BAKER SURVEYING, LLC
138 N. CLAY STREET
MILLERSBURG, OHIO 44654
PH. 330-674-4788
EMAIL: bakersurveying@gmail.com



I CERTIFY THIS SURVEY TO BE CORRECT
TO THE BEST OF MY KNOWLEDGE.

Donald C. Baker

DONALD C. BAKER P.S. 6938
DATE: JULY 1, 2024
TAB
FILE NAME: WORK6\S-305-24

APPROVED FOR TRANSFER ONLY
NO SUBDIVISION PLAT REQUIRED
(O.R.C. 711.001 & 711.131)
Lot(s) not for building unless
approved by Board of Health
HOLMES CO. PLANNING COMMISSION
By TS Date 3/12/2025



Plat Approved
Holmes County Map Office
3/3/2025 Rg