


CLARK TOWNSHIP
 S.W. QTR. SECTION 4
 T-8 N; R-5 W
 HOLMES COUNTY, OHIO

SURVEYED FOR: IVAN YODER BUILDERS



SCALE: 1"=100'

- 5/8" REBAR FOUND
UNLESS OTHERWISE NOTED
- 5/8" REBAR SET WITH I.D. CAP
I.D. CAP MARKED "BAKER 6938"

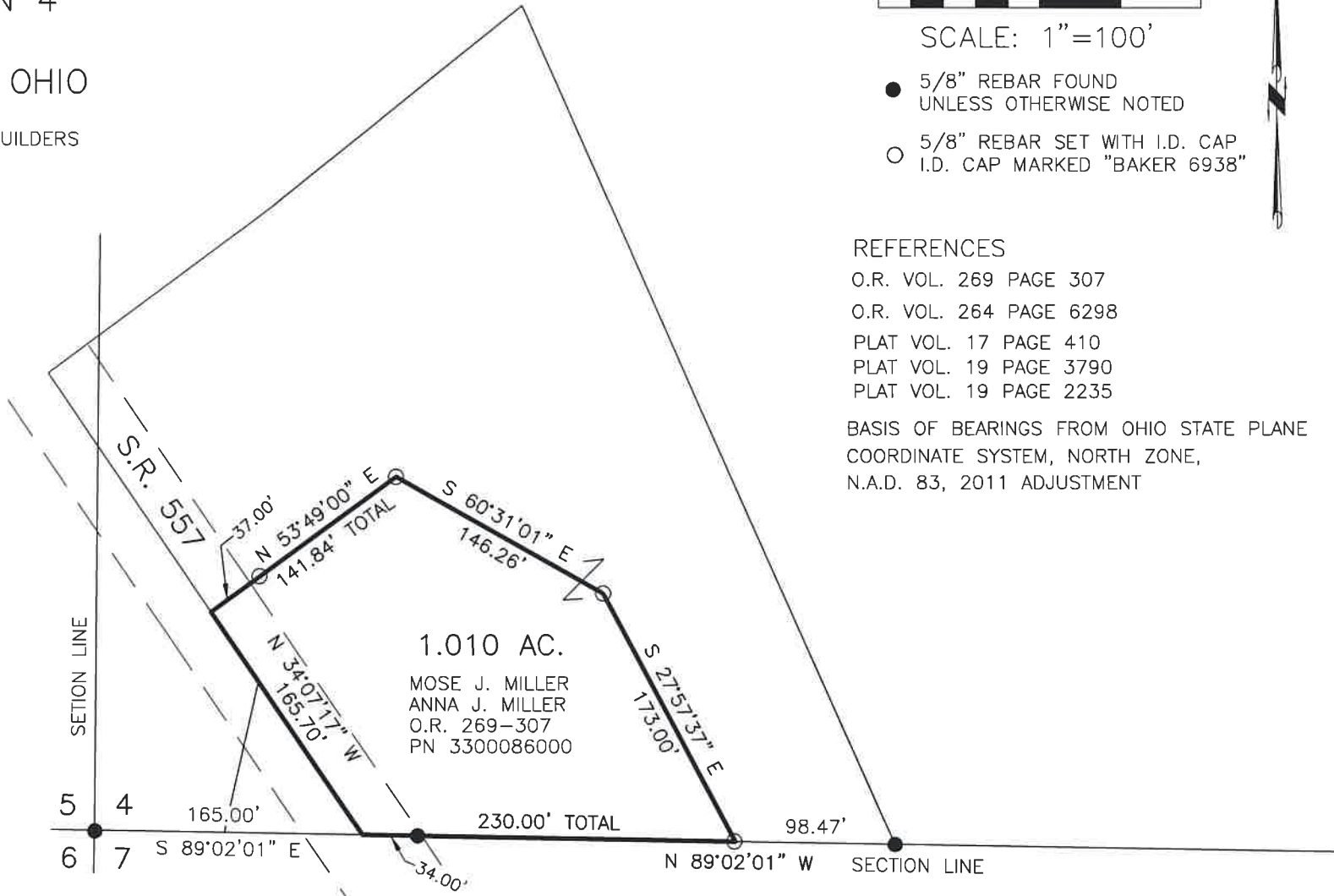


20250000832
 B: 19 P: 5504
 FILED FOR RECORD IN
 HOLMES COUNTY, OH
 ANITA HALL, COUNTY RECORDER
 03/03/2025 02:40 PM
 SMALL PLAT . 40.00
 PAGES: 1
 ORV 291 Pg 3570

REFERENCES

- O.R. VOL. 269 PAGE 307
- O.R. VOL. 264 PAGE 6298
- PLAT VOL. 17 PAGE 410
- PLAT VOL. 19 PAGE 3790
- PLAT VOL. 19 PAGE 2235

BASIS OF BEARINGS FROM OHIO STATE PLANE
 COORDINATE SYSTEM, NORTH ZONE,
 N.A.D. 83, 2011 ADJUSTMENT



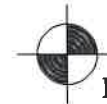
1.010 AC.
 MOSE J. MILLER
 ANNA J. MILLER
 O.R. 269-307
 PN 3300086000



I CERTIFY THIS SURVEY TO BE CORRECT
 TO THE BEST OF MY KNOWLEDGE.

Donald C. Baker

DONALD C. BAKER P.S. 6938
 DATE: JAN. 9, 2025
 KES\VJD
 FILE NAME: WORK7\S-9-25\CNK



BAKER SURVEYING, LLC
 138 N. CLAY STREET
 MILLERSBURG, OHIO 44654
 PH. 330-674-4788
 EMAIL: bakersurveying@gmail.com

APPROVED FOR TRANSFER ONLY
 NO SUBDIVISION PLAT REQUIRED
 (O.R.C. 711.001 & 711.131)
 Lot(s) not for building unless
 approved by Board of Health
 HOLMES CO. PLANNING COMMISSION
 By AO Date 2/25/2025



Plat Approved
 Holmes County Map Office
 2/11/2025 Rg