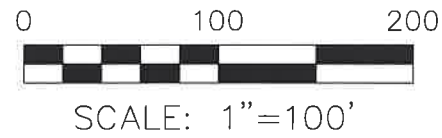


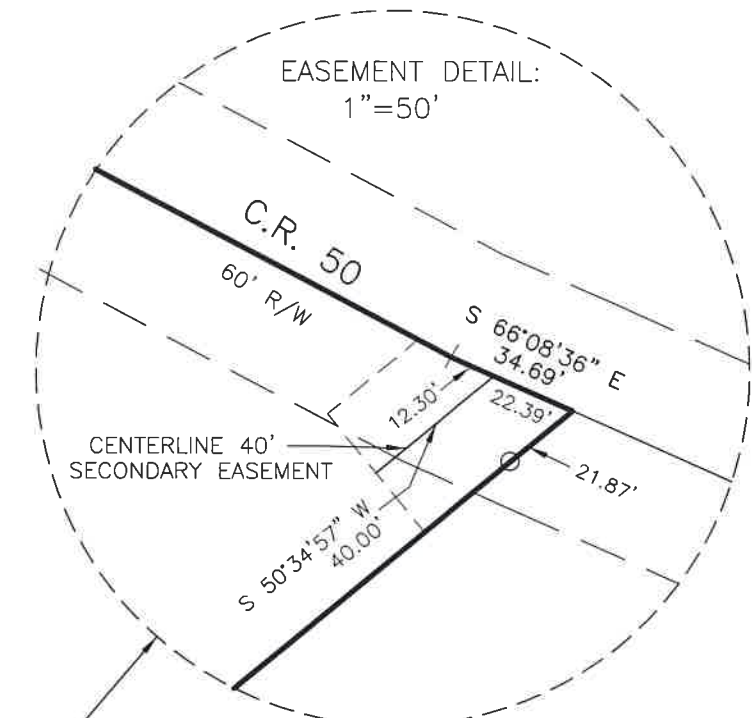
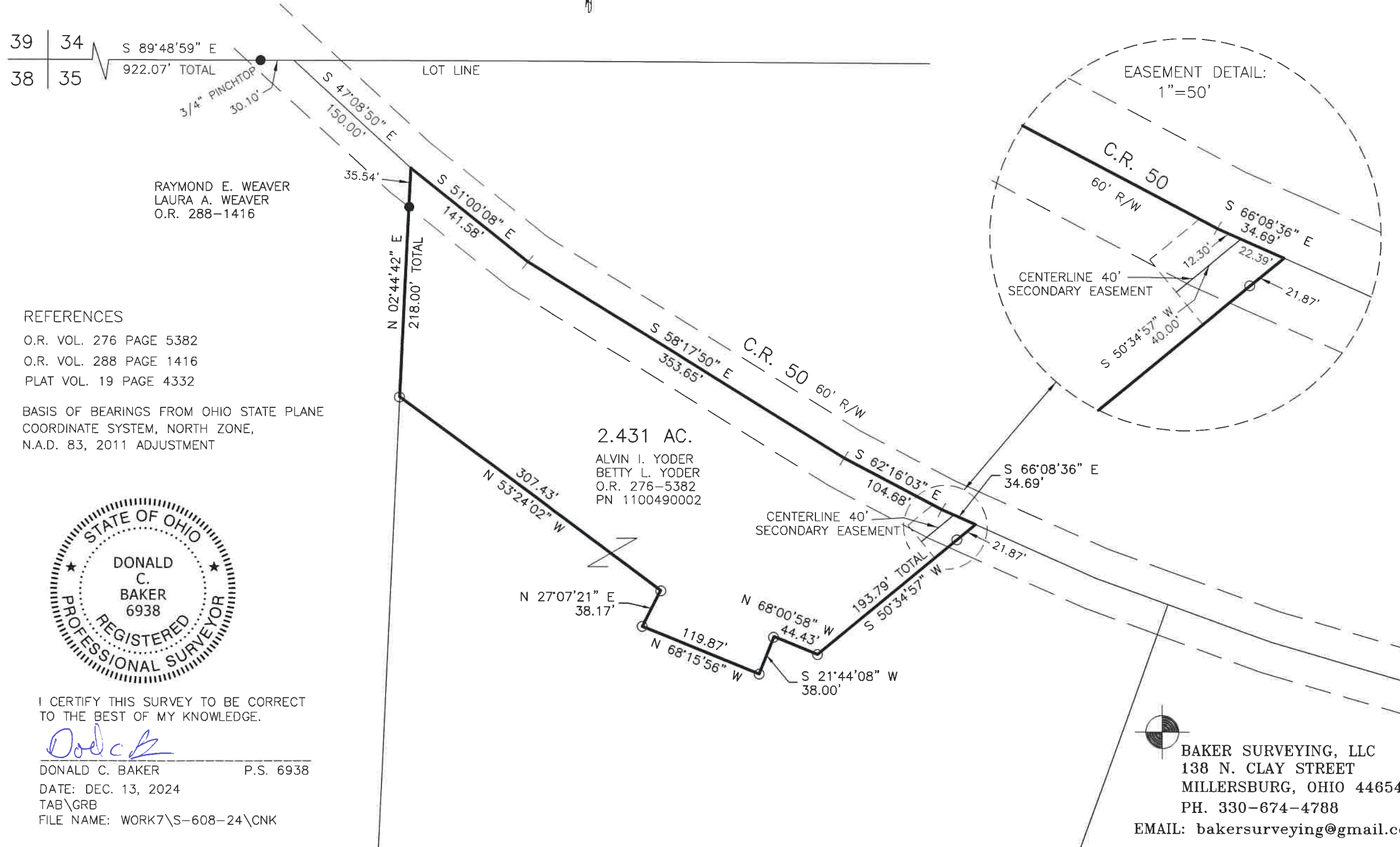
KNOX TOWNSHIP  
 4TH QTR., LOT 35  
 T-9 N; R-9 W  
 HOLMES COUNTY, OHIO

SURVEYED FOR: ALVIN YODER



- 5/8" REBAR FOUND UNLESS OTHERWISE NOTED
- 5/8" REBAR SET WITH I.D. CAP I.D. CAP MARKED "BAKER 6938"

20250000086  
 B: 19 P: 5470  
 FILED FOR RECORD IN  
 HOLMES COUNTY, OH  
 ANITA HALL, COUNTY RECORDER  
 01/09/2025 11:09 AM  
 SMALL PLAT . 40.00  
 PAGES: 1  
 ORV 290 Pg 7446



REFERENCES


- O.R. VOL. 276 PAGE 5382
- O.R. VOL. 288 PAGE 1416
- PLAT VOL. 19 PAGE 4332

BASIS OF BEARINGS FROM OHIO STATE PLANE  
 COORDINATE SYSTEM, NORTH ZONE,  
 N.A.D. 83, 2011 ADJUSTMENT



I CERTIFY THIS SURVEY TO BE CORRECT  
 TO THE BEST OF MY KNOWLEDGE.

*Donald C. Baker*  
 DONALD C. BAKER P.S. 6938  
 DATE: DEC. 13, 2024  
 TAB\GRB  
 FILE NAME: WORK7\S-608-24\CNK

 BAKER SURVEYING, LLC  
 138 N. CLAY STREET  
 MILLERSBURG, OHIO 44654  
 PH. 330-674-4788  
 EMAIL: bakersurveying@gmail.com

APPROVED FOR TRANSFER ONLY  
 NO SUBDIVISION PLAT REQUIRED  
 (O.R.C. 711.001 & 711.131)  
 Lot(s) not for building unless  
 approved by Board of Health  
 HOLMES CO. PLANNING COMMISSION  
 By AO Date 12/30/2024



**Plat Approved**  
 Holmes County Map Office  
 12/30/2024 MM