

**Paint Township  
4th Qtr. Lot 30  
T-10 N; R-5 W  
Holmes County, Ohio**


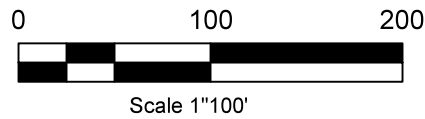

SURVEYED FOR: Ivan Miller

REFERENCES:

Deeds as shown

Plat Vol. 19 Page 2005  
Plat Vol. 19 Page 1575

Basis of Bearing Grid North, Ohio State Plane Coordinate System, North Zone, NAD 83 (2011). Distances shown hereon are ground distances. To obtain grid distances multiply distances by scale factor of 0.99991678.

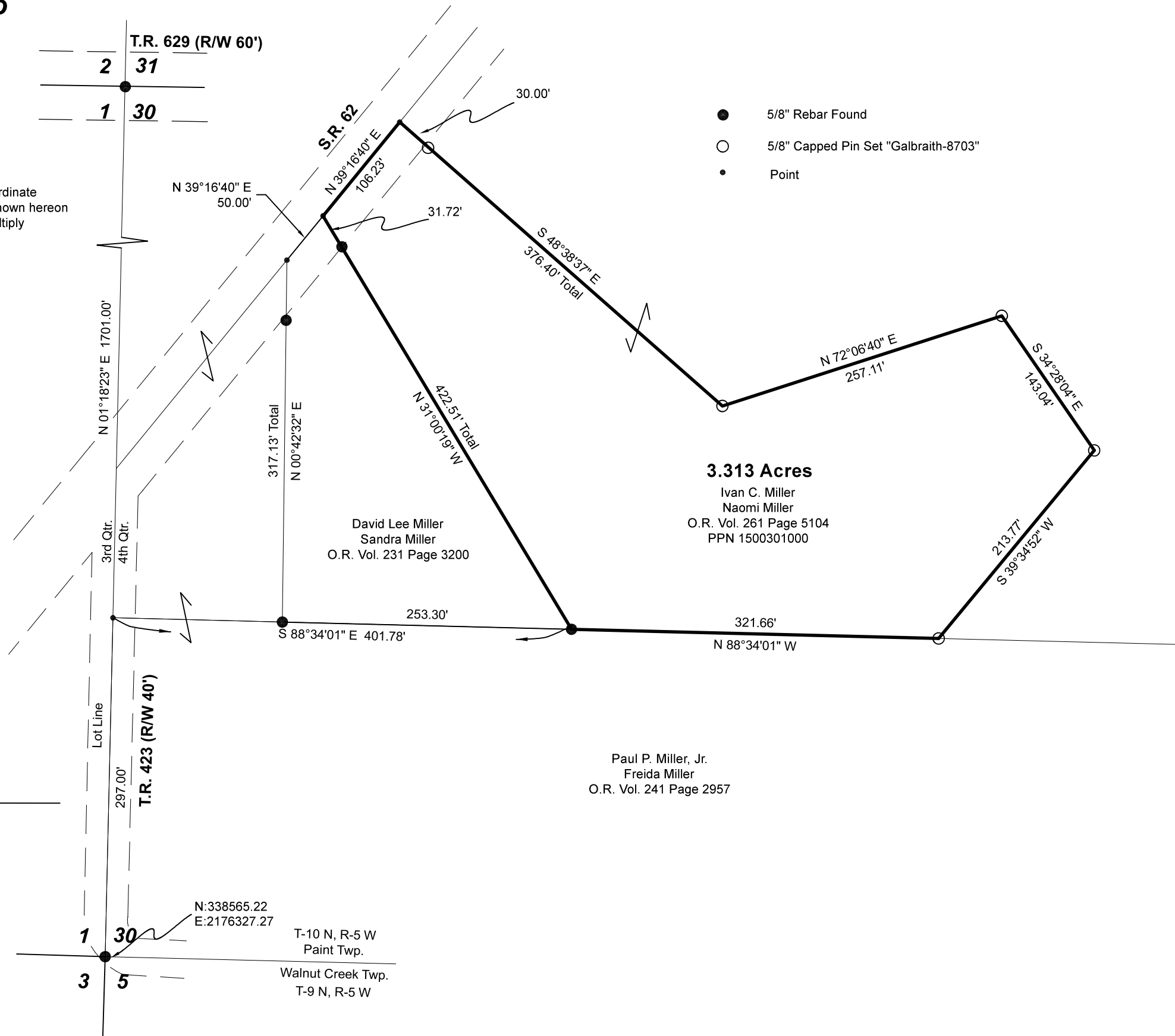


I certify this survey to be correct to the best of my knowledge.

*Caleb Galbraith*

Caleb Jerome Galbraith P.S. 8703  
Date: October 4, 2024  
Job ID: 16324

Pioneer Surveying & Services, LLC.  
5434 Township Road 377  
Millersburg, Ohio 44654  
Phone: 330-231-0497  
Email: caleb@pioneersurveyingandservices.com



- 5/8" Rebar Found
- 5/8" Capped Pin Set "Galbraith-8703"
- Point

202400004937  
B: 19 P: 5460  
FILED FOR RECORD IN  
HOLMES COUNTY, OH  
ANITA HALL, COUNTY RECORDER  
12/20/2024 10:43 AM  
SMALL PLAT . 40.00  
PAGES: 1  
ORV 290 Pg 6325

Paul P. Miller, Jr.  
Freida Miller  
O.R. Vol. 241 Page 2957

APPROVED FOR TRANSFER ONLY  
NO SUBDIVISION PLAT REQUIRED  
(O.R.C. 711.001 & 711.131)  
Lot(s) not for building unless approved by Board of Health  
HOLMES CO. PLANNING COMMISSION  
By AO Date 12/18/2024



**Plat Approved**  
Holmes County Map Office  
12/10/2024 MM