

SCALE: 1"=100'

- STONE FOUND
- ▲ R.R. SPIKE FOUND
- 5/8" REBAR FOUND
UNLESS OTHERWISE NOTED
- 5/8" REBAR SET WITH I.D. CAP
I.D. CAP MARKED "BAKER 6938"

REFERENCES

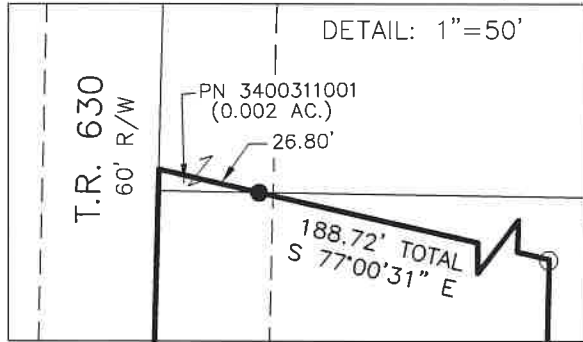
O.R. VOL. 249 PAGE 3010
O.R. VOL. 249 PAGE 3014
PLAT VOL. 10 PAGE 641
PLAT VOL. 18 PAGE 207

BASIS OF BEARINGS FROM
OHIO STATE PLANE COORDINATE
SYSTEM, NORTH ZONE, N.A.D. 83,
2011 ADJUSTMENT

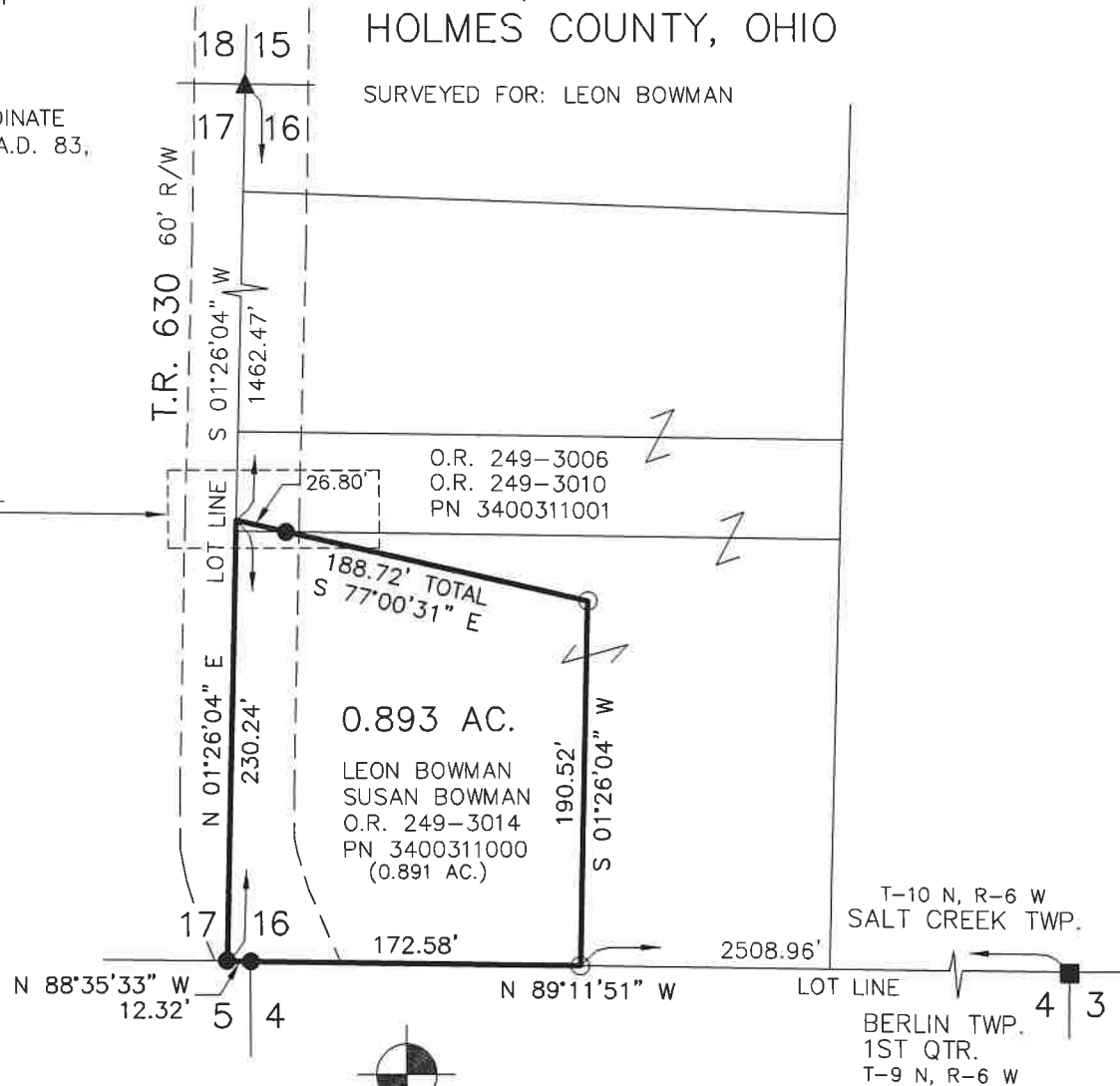
SALT CREEK TOWNSHIP
4TH QTR., LOT 16
T-10 N; R-6 W
HOLMES COUNTY, OHIO

SURVEYED FOR: LEON BOWMAN

202400004860
B: 19 P: 5456
FILED FOR RECORD IN
HOLMES COUNTY, OH
ANITA HALL, COUNTY RECORDER
12/16/2024 03:20 PM
SMALL PLAT . 40.00
PAGES: 1
ORV 290 Pg 5920




SEE DETAIL



I CERTIFY THIS SURVEY TO BE CORRECT
TO THE BEST OF MY KNOWLEDGE.

Donald C. Baker

DONALD C. BAKER P.S. 6938
DATE: AUG. 22, 2024
KES\SMS
FILE NAME: WORK6\S-385-24\CNK



BAKER SURVEYING, LLC
138 N. CLAY STREET
MILLERSBURG, OHIO 44654
PH. 330-674-4788
EMAIL: bakersurveying@gmail.com

APPROVED FOR TRANSFER ONLY
NO SUBDIVISION PLAT REQUIRED

(O.R.C. 711.001 & 711.131)
Lot(s) not for building unless
approved by Board of Health



HOLMES CO. PLANNING COMMISSION

By AO Date 12/10/2024

Plat Approved

Holmes County Map Office

12/6/2024 MM