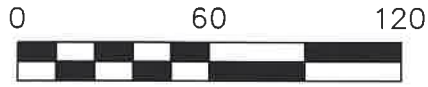


SALT CREEK TOWNSHIP  
 4TH. QTR., LOT 5  
 T-10 N; R-6 W  
 HOLMES COUNTY, OHIO

SURVEYED FOR: JONATHAN HERSHBERGER



SCALE: 1"=60'

- ▲ R.R. SPIKE FOUND
- 5/8" REBAR FOUND  
UNLESS OTHERWISE NOTED
- 5/8" REBAR SET WITH I.D. CAP  
I.D. CAP MARKED "BAKER 6938"

BASIS OF BEARINGS FROM  
 OHIO STATE PLANE COORDINATE  
 SYSTEM, NORTH ZONE, N.A.D. 83,  
 2011 ADJUSTMENT



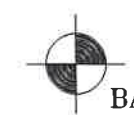
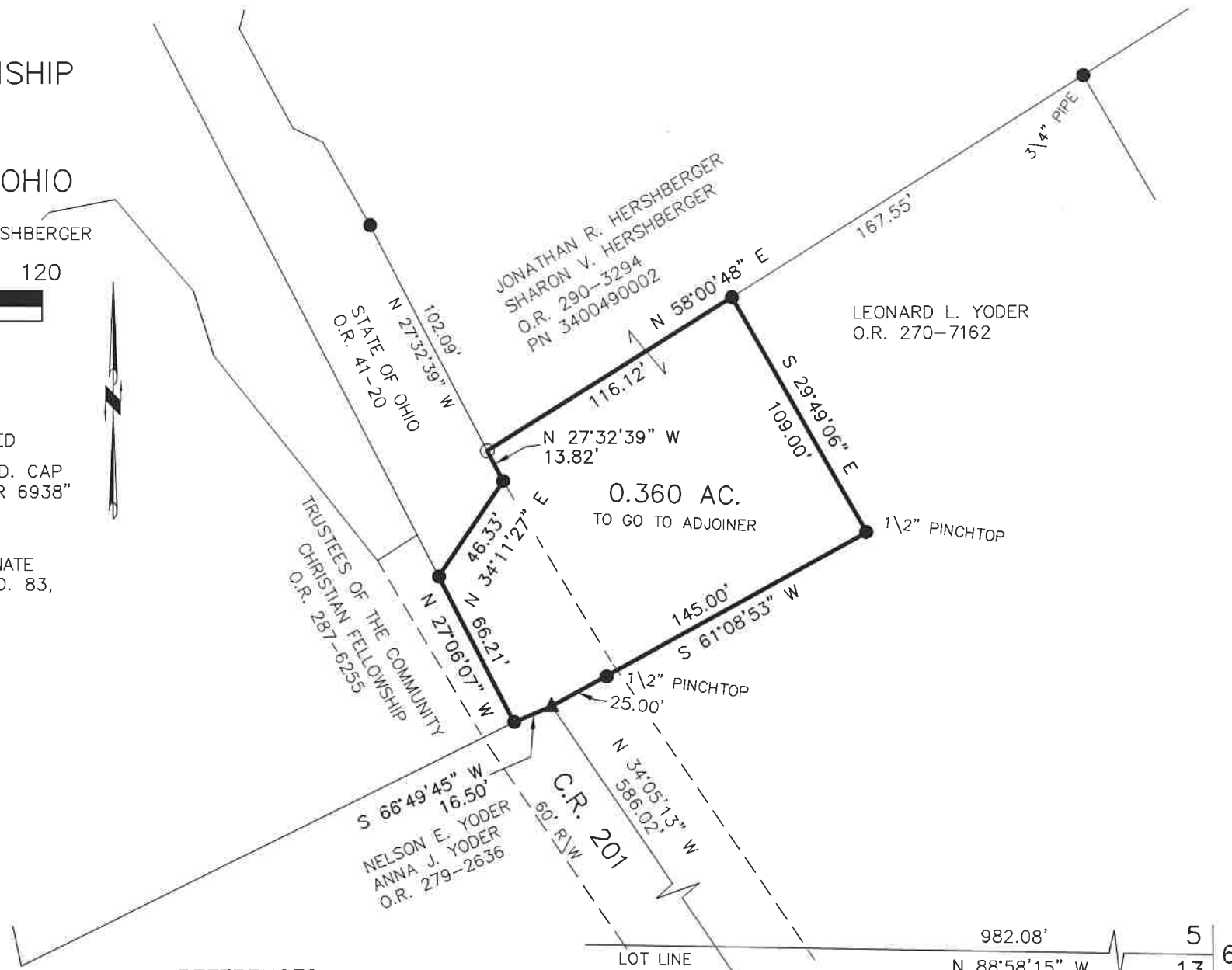
I CERTIFY THIS SURVEY TO BE CORRECT  
 TO THE BEST OF MY KNOWLEDGE.

*Donald C. Baker*

DONALD C. BAKER P.S. 6938  
 DATE: NOV. 12, 2024  
 KES  
 FILE NAME: WORK6\S-516-24

REFERENCES

O.R. VOL. 267 PAGE 867  
 PLAT VOL. 19 PAGE 2674



BAKER SURVEYING, LLC  
 138 N. CLAY STREET  
 MILLERSBURG, OHIO 44654  
 PH. 330-674-4788  
 EMAIL: bakersurveying@gmail.com

202400004855  
 B: 19 P: 5892  
 FILED FOR RECORD IN  
 HOLMES COUNTY, OH  
 ANITA HALL, COUNTY RECORDER  
 12/16/2024 02:36 PM  
 SMALL PLAT . 40.00  
 PAGES: 1  
 ORV 290 Pg 5892

APPROVED FOR TRANSFER ONLY  
 NO SUBDIVISION PLAT REQUIRED  
 (O.R.C. 711.001 & 711.131)  
 Lot(s) not for building unless  
 approved by Board of Health  
 HOLMES CO. PLANNING COMMISSION  
 By AO Date 12/5/2024



**Plat Approved**  
 Holmes County Map Office  
 12/5/2024 MM