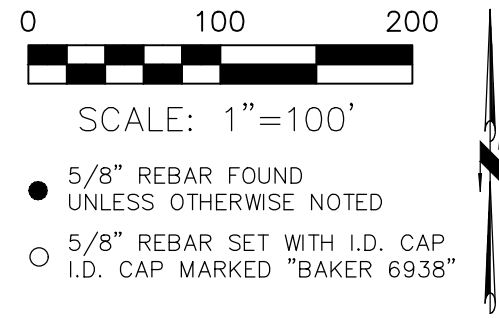


SALT CREEK TOWNSHIP
N.E. QTR. SECTION 10
T-14 N; R-12 W
HOLMES COUNTY, OHIO

SURVEYED FOR: DANIEL TROYER



REFERENCES

- O.R. VOL. 262 PAGE 4618
- O.R. VOL. 69 PAGE 205
- O.R. VOL. 269 PAGE 5982
- PLAT VOL. 17 PAGE 803
- PLAT VOL. 19 PAGE 3901
- PLAT VOL. 19 PAGE 1450

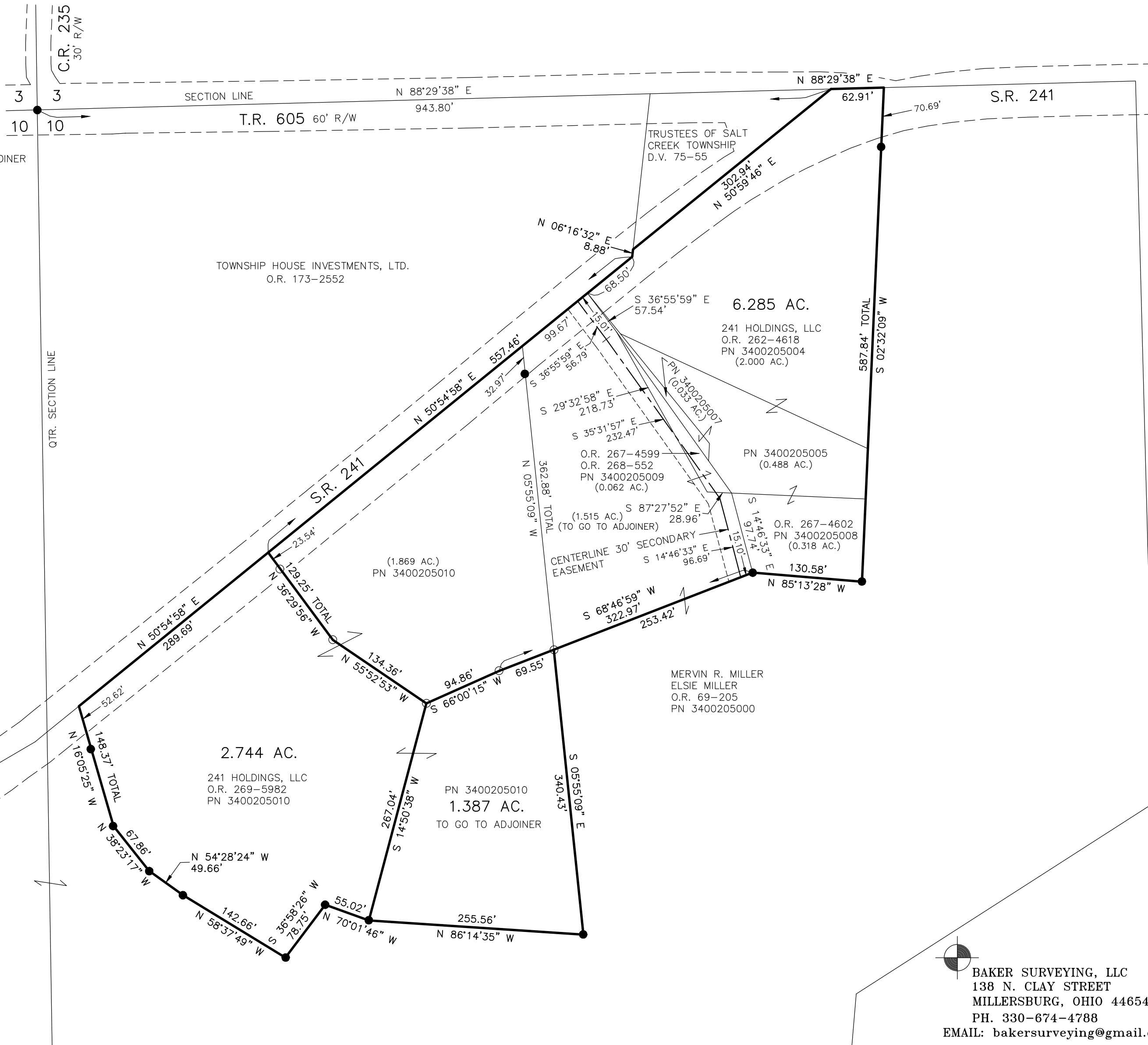
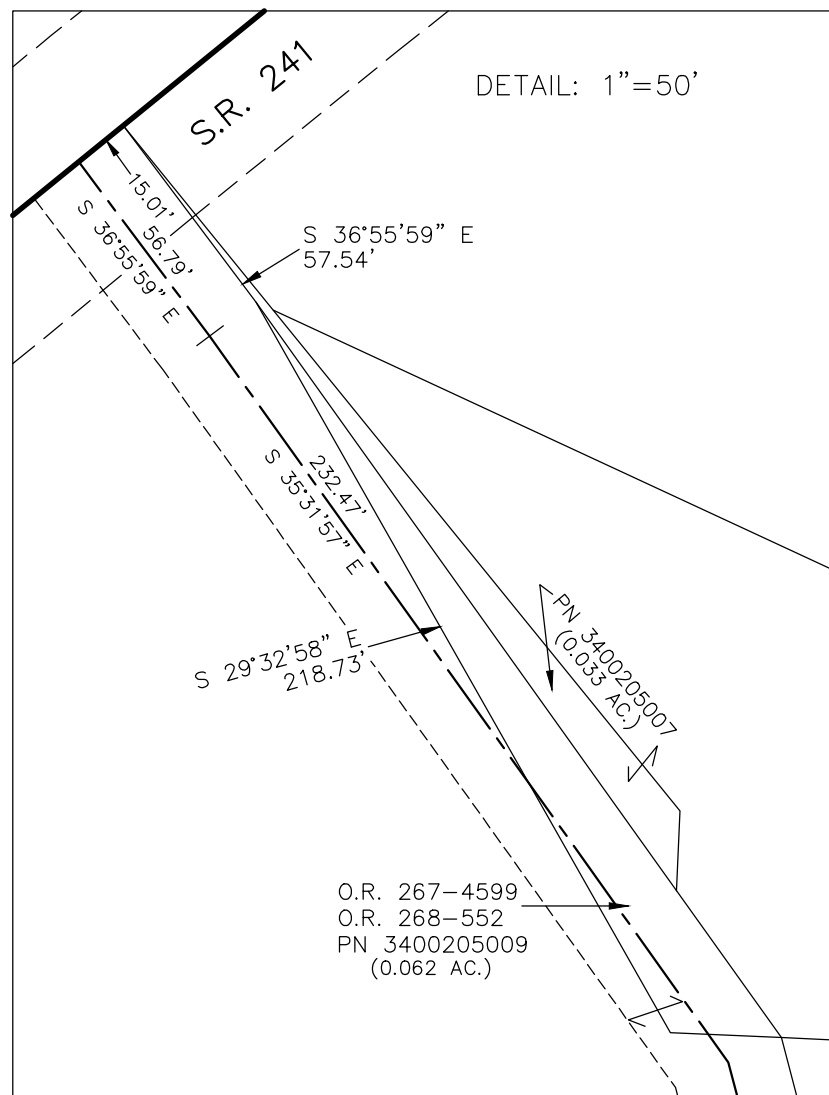
BASIS OF BEARINGS FROM
OHIO STATE PLANE COORDINATE
SYSTEM, NORTH ZONE, N.A.D. 83,
2011 ADJUSTMENT

20240004486
B: 19 P: 5435
FILED FOR RECORD IN
HOLMES COUNTY, OH
ANITA HALL, COUNTY RECORDER
11/20/2024 08:42 AM
PLAT MED . 43.20
PAGES: 1

ORV 290 Pg 4137
ORV 290 Pg 4141
ORV 290 Pg 4144
ORV 290 Pg 4148
ORV 290 Pg 4151

MASTER PLAT

- ACTION 1) CONVEY 1.515 ACRES AND EXISTING 0.062 ACRES TO ADJOINER
- ACTION 2) CONVEY 30' EASEMENT
- ACTION 3) CONVEY 6.285 ACRES
- ACTION 4) CONVEY 1.387 ACRES TO ADJOINER
- ACTION 5) CONVEY 2.744 ACRES



I CERTIFY THIS SURVEY TO BE CORRECT
TO THE BEST OF MY KNOWLEDGE.

Donald C. Baker
DONALD C. BAKER P.S. 6938
DATE: SEPT. 6, 2024
TAB\VD
FILE NAME: WORK6\S-398-24\CNK

APPROVED FOR TRANSFER ONLY
NO SUBDIVISION PLAT REQUIRED
(O.R.C. 711.001 & 711.131)
Lot(s) not for building unless
approved by Board of Health
HOLMES CO. PLANNING COMMISSION
By AO Date 10/16/2024



BAKER SURVEYING, LLC
138 N. CLAY STREET
MILLERSBURG, OHIO 44654
PH. 330-674-4788
EMAIL: bakersurveying@gmail.com

Plat Approved
Holmes County Map Office
10/4/2024 Rg