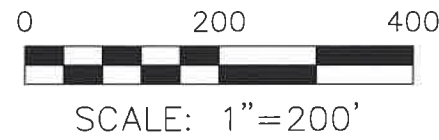


CLARK TOWNSHIP  
N.W. QTR. SECTION 6  
T-8 N; R-5 W  
HOLMES COUNTY, OHIO

SURVEYED FOR: ROBERT BARKMAN



- STONE FOUND
- 5/8" REBAR FOUND  
UNLESS OTHERWISE NOTED
- △ R.R. SPIKE SET
- 5/8" REBAR SET WITH I.D. CAP
- I.D. CAP MARKED "BAKER SURVEYING LLC"

REFERENCES

- DEED VOL. 250 PAGE 247
- DEED VOL. 231 PAGE 302
- DEED VOL. 236 PAGE 144
- O.R. VOL. 251 PAGE 5906
- O.R. VOL. 250 PAGE 1471
- PLAT VOL. 17 PAGE 627
- PLAT VOL. 19 PAGE 1328
- PLAT VOL. 19 PAGE 2564

BASIS OF BEARINGS FROM OHIO STATE PLANE  
COORDINATE SYSTEM, NORTH ZONE,  
N.A.D. 83, 2011 ADJUSTMENT

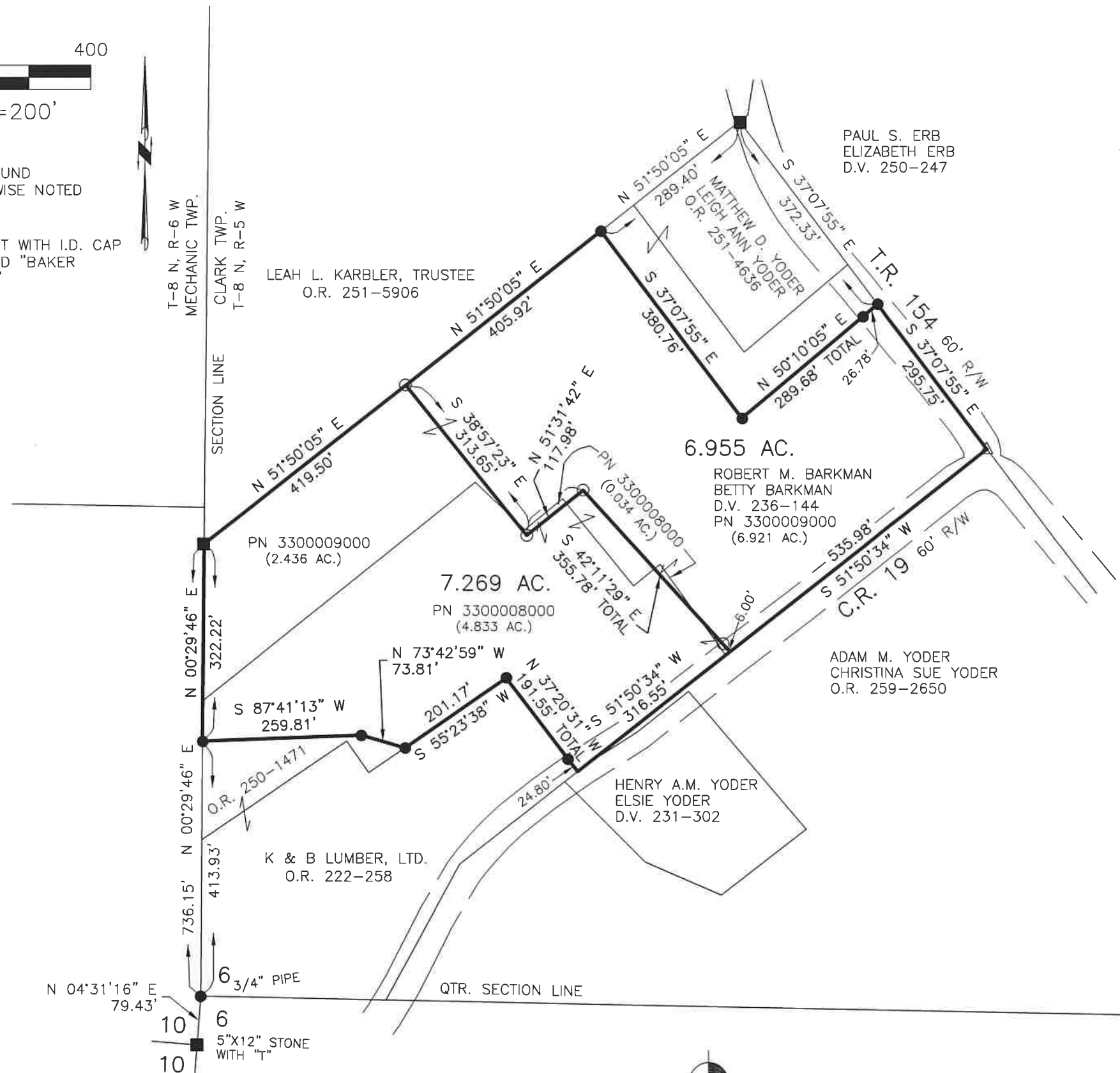
MASTER PLAT

- ACTION 1) CONVEY 6.955 ACRES
- ACTION 2) CONVEY 7.269 ACRES



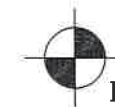
I CERTIFY THIS SURVEY TO BE CORRECT  
TO THE BEST OF MY KNOWLEDGE.

*AL*  
AARON L. GERBER P.S. 8379  
DATE: SEPT. 4, 2024  
ALG\GRB  
FILE NAME: WORK5\S-451-24\CNK



202400004320  
B: 19 P: 5422  
FILED FOR RECORD IN  
HOLMES COUNTY, OH  
ANITA HALL, COUNTY RECORDER  
11/08/2024 10:59 AM  
SMALL PLAT . 40.00  
PAGES: 1  
ORV 290 Pg 3343  
ORV 290 Pg 3345

APPROVED FOR TRANSFER ONLY  
NO SUBDIVISION PLAT REQUIRED  
(O.R.C. 711.001 & 711.131)  
Lot(s) not for building unless  
approved by Board of Health  
HOLMES CO. PLANNING COMMISSION  
By AO Date 10/7/2024



BAKER SURVEYING, LLC  
138 N. CLAY STREET  
MILLERSBURG, OHIO 44654  
PH. 330-674-4788  
EMAIL: bakersurveying@gmail.com

**Plat Approved**  
Holmes County Map Office  
10/2/2024 MM