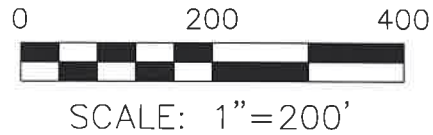


BERLIN TOWNSHIP
 3RD QTR., LOT 21
 T-9 N; R-5 W
 HOLMES COUNTY, OHIO

SURVEYED FOR: JACOB HERSHBERGER

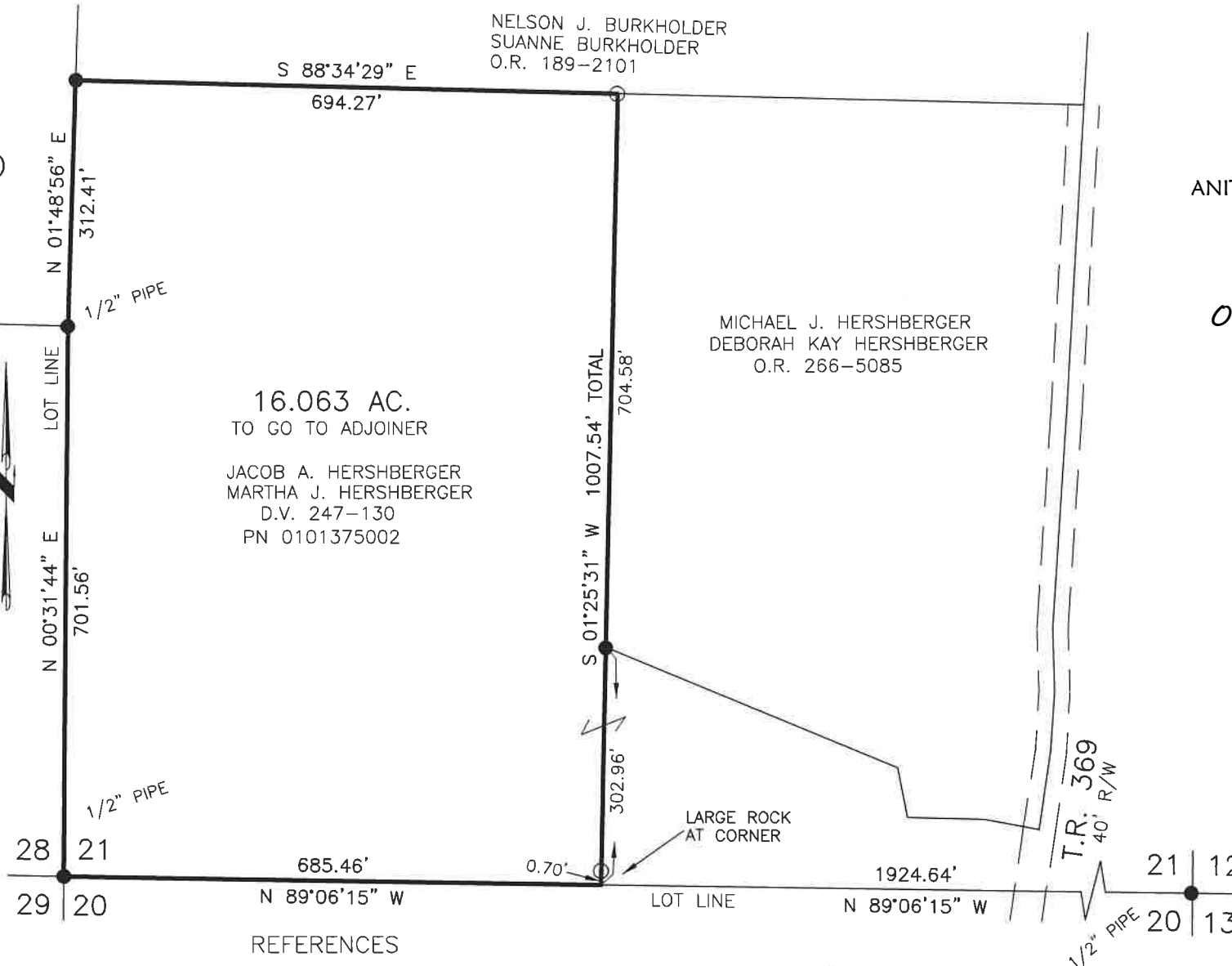


- 5/8" REBAR FOUND
UNLESS OTHERWISE NOTED
- 5/8" REBAR SET WITH I.D. CAP
I.D. CAP MARKED "BAKER 6938"



I CERTIFY THIS SURVEY TO BE CORRECT
 TO THE BEST OF MY KNOWLEDGE.

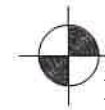
Donald C. Baker
 DONALD C. BAKER P.S. 6938
 DATE: JULY 31, 2024
 KES\VJD
 FILE NAME: WORK5\S-350-24\CNK



REFERENCES

- DEED VOL. 247 PAGE 130
- O.R. VOL. 266 PAGE 5085
- O.R. VOL. 189 PAGE 2101
- PLAT VOL. 19 PAGE 3668
- PLAT VOL. 19 PAGE 729

BASIS OF BEARINGS FROM OHIO STATE
 PLANE COORDINATE SYSTEM, NORTH
 ZONE, N.A.D. 83, 2011 ADJUSTMENT



BAKER SURVEYING, LLC
 138 N. CLAY STREET
 MILLERSBURG, OHIO 44654
 PH. 330-674-4788
 EMAIL: bakersurveying@gmail.com

202400004269
 B: 19 P: 5419
 FILED FOR RECORD IN
 HOLMES COUNTY, OH
 ANITA HALL, COUNTY RECORDER
 11/05/2024 02:47 PM
 SMALL PLAT . 40.00
 PAGES: 1
 ORV 290 Pg 3116

APPROVED FOR TRANSFER ONLY
 NO SUBDIVISION PLAT REQUIRED
 (O.R.C. 711.001 & 711.131)
 Lot(s) not for building unless
 approved by Board of Health
 HOLMES CO. PLANNING COMMISSION
 By AO Date 8/13/2024



Plat Approved
 Holmes County Map Office
 8/8/2024 MM