

WALNUT CREEK TOWNSHIP  
 N.W. QTR. FRACTIONAL SECTION 13  
 T-9 N; R-5 W  
 HOLMES COUNTY, OHIO

SURVEYED FOR: ELI YODER

REFERENCES

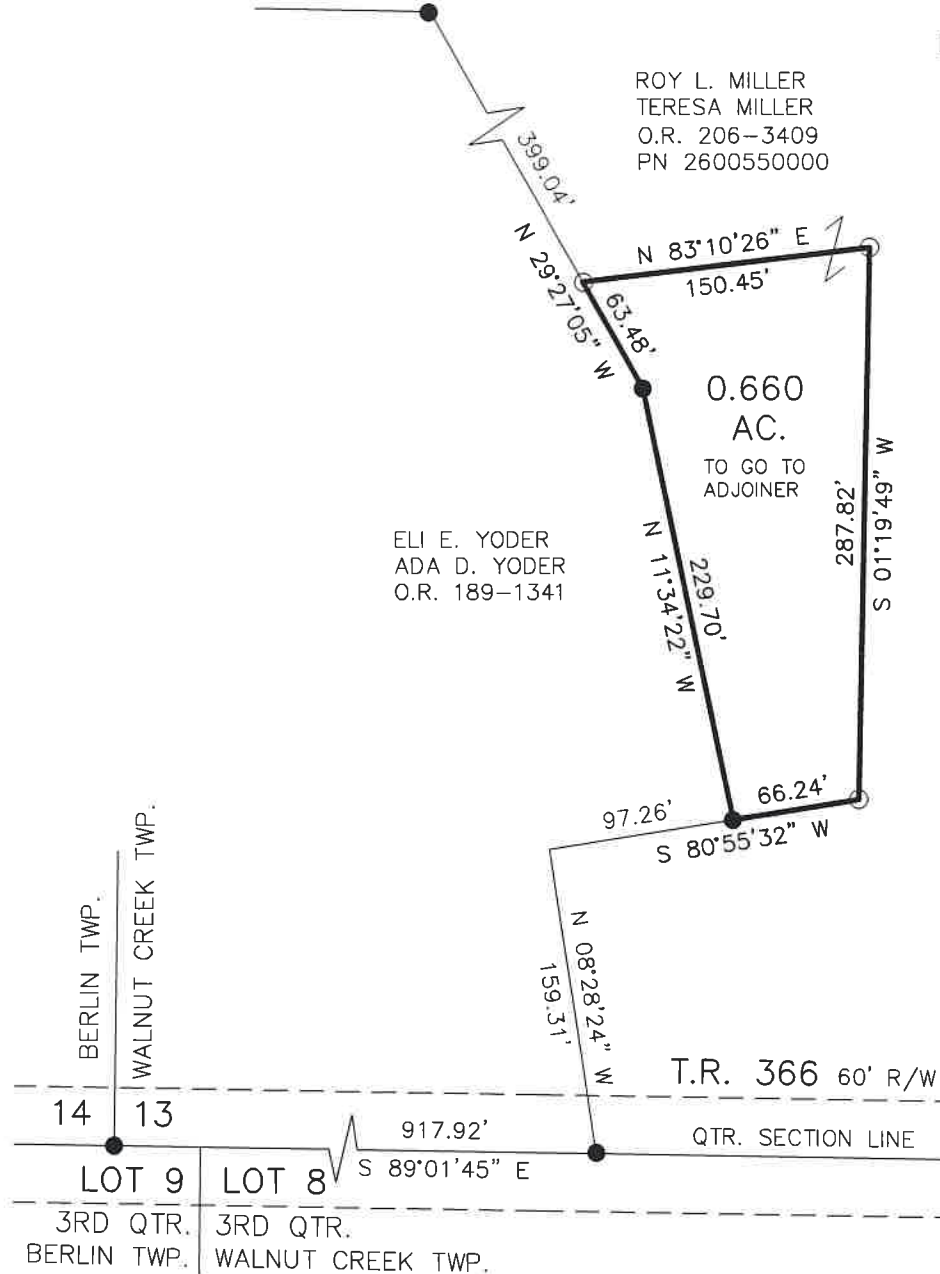
O.R. VOL. 206 PAGE 3409  
 O.R. VOL. 189 PAGE 1341  
 PLAT VOL. 16 PAGE 294

BASIS OF BEARINGS FROM  
 OHIO STATE PLANE COORDINATE  
 SYSTEM, NORTH ZONE, N.A.D. 83,  
 2011 ADJUSTMENT



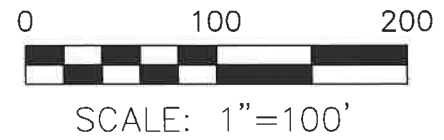
I CERTIFY THIS SURVEY TO BE CORRECT  
 TO THE BEST OF MY KNOWLEDGE.

*Donald C. Baker*  
 DONALD C. BAKER P.S. 6938  
 DATE: AUG. 14, 2024  
 KES\SMS  
 FILE NAME: WORK6\S-401-24\CNK



ROY L. MILLER  
 TERESA MILLER  
 O.R. 206-3409  
 PN 2600550000

ELI E. YODER  
 ADA D. YODER  
 O.R. 189-1341




- STONE FOUND
- 5/8" REBAR FOUND UNLESS OTHERWISE NOTED
- 5/8" REBAR SET WITH I.D. CAP I.D. CAP MARKED "BAKER 6938"



202400003651  
 B: 19 P: 5401  
 FILED FOR RECORD IN  
 HOLMES COUNTY, OH  
 ANITA HALL, COUNTY RECORDER  
 10/10/2024 11:44 AM  
 SMALL PLAT . 40.00  
 PAGES: 1  
 ORV 290 Pg 1103

APPROVED FOR TRANSFER ONLY  
 NO SUBDIVISION PLAT REQUIRED  
 (O.R.C. 711.001 & 711.131)  
 Lot(s) not for building unless  
 approved by Board of Health  
 HOLMES CO. PLANNING COMMISSION  
 By AO Date 9/12/2024



BAKER SURVEYING, LLC  
 138 N. CLAY STREET  
 MILLERSBURG, OHIO 44654  
 PH. 330-674-4788

EMAIL: [bakersurveying@gmail.com](mailto:bakersurveying@gmail.com)

**Plat Approved**  
 Holmes County Map Office  
 9/11/2024 MM