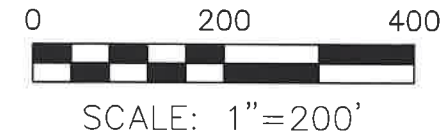


KNOX TOWNSHIP
 N.W. QTR. SECTION 19
 T-17 N; R-14 W
 HOLMES COUNTY OHIO

SURVEYED FOR: JOHN GINGERICH



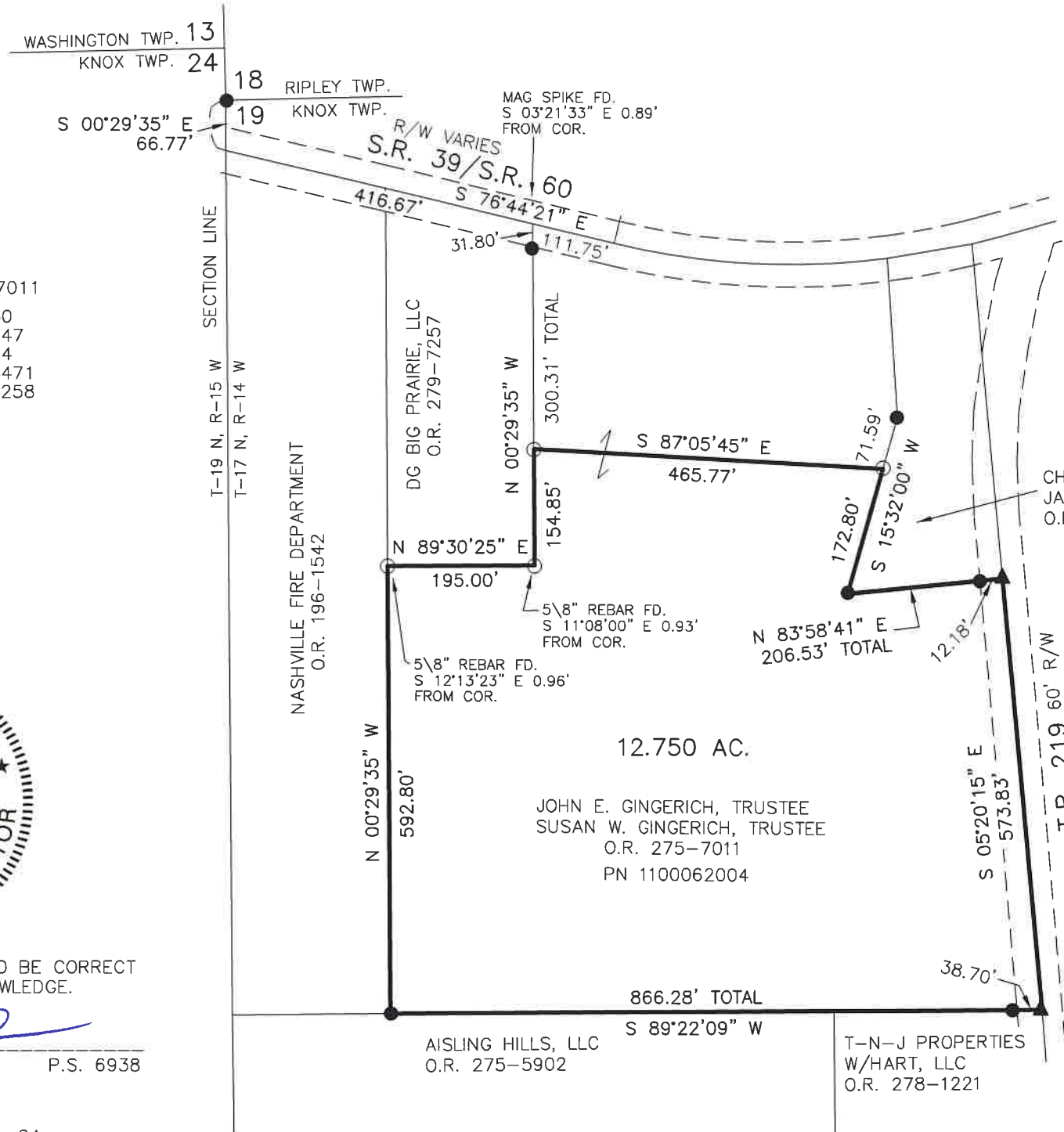
- ▲ R.R. SPIKE FOUND
- 5/8" REBAR FOUND
UNLESS OTHERWISE NOTED
- 5/8" REBAR SET WITH I.D. CAP
I.D. CAP MARKED "BAKER 6938"

BASIS OF BEARINGS FROM
 OHIO STATE PLANE COORDINATE
 SYSTEM, NORTH ZONE, N.A.D. 83,
 2011 ADJUSTMENT

202400003536
 B: 19 P: 5382
 FILED FOR RECORD IN
 HOLMES COUNTY, OH
 ANITA HALL, COUNTY RECORDER
 9/18/2024 09:52 AM
 SMALL PLAT . 40.00
 PAGES: 1
ORV 289 Pg 6770

REFERENCES

- O.R. VOL. 275 PAGE 7011
- PLAT VOL. 17 PAGE 50
- PLAT VOL. 19 PAGE 647
- PLAT VOL. 2 PAGE 614
- PLAT VOL. 19 PAGE 4471
- PLAT VOL. 19 PAGE 4258

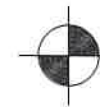


I CERTIFY THIS SURVEY TO BE CORRECT
 TO THE BEST OF MY KNOWLEDGE.

Donald C. Baker

DONALD C. BAKER P.S. 6938
 DATE: AUG. 14, 2024
 KES\SMS
 FILE NAME: WORK6\S-161-24

APPROVED FOR TRANSFER ONLY
 NO SUBDIVISION PLAT REQUIRED
 (O.R.C. 711.001 & 711.131)
 Lot(s) not for building unless
 approved by Board of Health
 HOLMES CO. PLANNING COMMISSION
 By AO Date 9/9/2024



BAKER SURVEYING, LLC
 138 N. CLAY STREET
 MILLERSBURG, OHIO 44654
 PH. 330-674-4788
 EMAIL: bakersurveying@gmail.com

Plat Approved
 Holmes County Map Office
9/9/2024 Rg