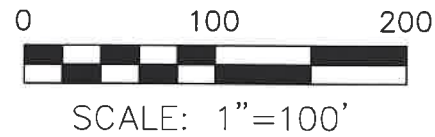


202400003202

B: 19 P: 5368  
FILED FOR RECORD IN  
HOLMES COUNTY, OH  
ANITA HALL, COUNTY RECORDER  
08/23/2024 02:44 PM  
SMALL PLAT . 40.00  
PAGES: 1

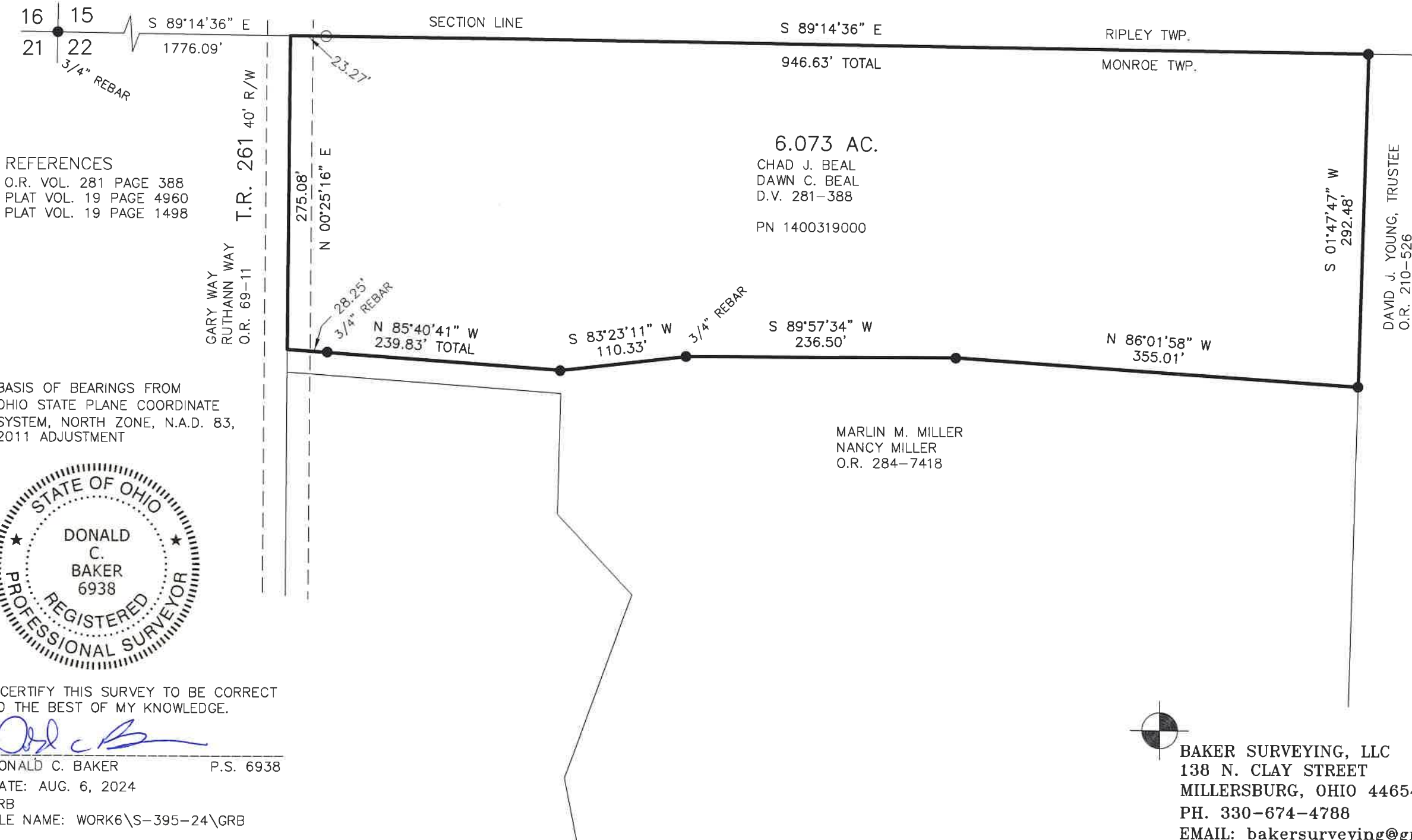
ORV 289 Pg 5057



- 5/8" REBAR FOUND  
UNLESS OTHERWISE NOTED
- 5/8" REBAR SET WITH I.D. CAP  
I.D. CAP MARKED "BAKER 6938"

MONROE TOWNSHIP  
FRACTIONAL SECTION 22  
T-17 N; R-14 W  
HOLMES COUNTY, OHIO

SURVEYED FOR: KAUFMAN REALTY



REFERENCES  
O.R. VOL. 281 PAGE 388  
PLAT VOL. 19 PAGE 4960  
PLAT VOL. 19 PAGE 1498

BASIS OF BEARINGS FROM  
OHIO STATE PLANE COORDINATE  
SYSTEM, NORTH ZONE, N.A.D. 83,  
2011 ADJUSTMENT

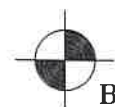


I CERTIFY THIS SURVEY TO BE CORRECT  
TO THE BEST OF MY KNOWLEDGE.

*Donald C. Baker*  
DONALD C. BAKER P.S. 6938  
DATE: AUG. 6, 2024  
GRB  
FILE NAME: WORK6\S-395-24\GRB

APPROVED FOR TRANSFER ONLY  
NO SUBDIVISION PLAT REQUIRED  
(O.R.C. 711.001 & 711.131)  
Lot(s) not for building unless  
approved by Board of Health  
HOLMES CO. PLANNING COMMISSION  
By TS Date 8/15/2024



  
BAKER SURVEYING, LLC  
138 N. CLAY STREET  
MILLERSBURG, OHIO 44654  
PH. 330-674-4788  
EMAIL: bakersurveying@gmail.com

**Plat Approved**  
Holmes County Map Office  
8/15/2024 Rg