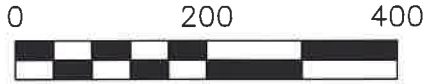
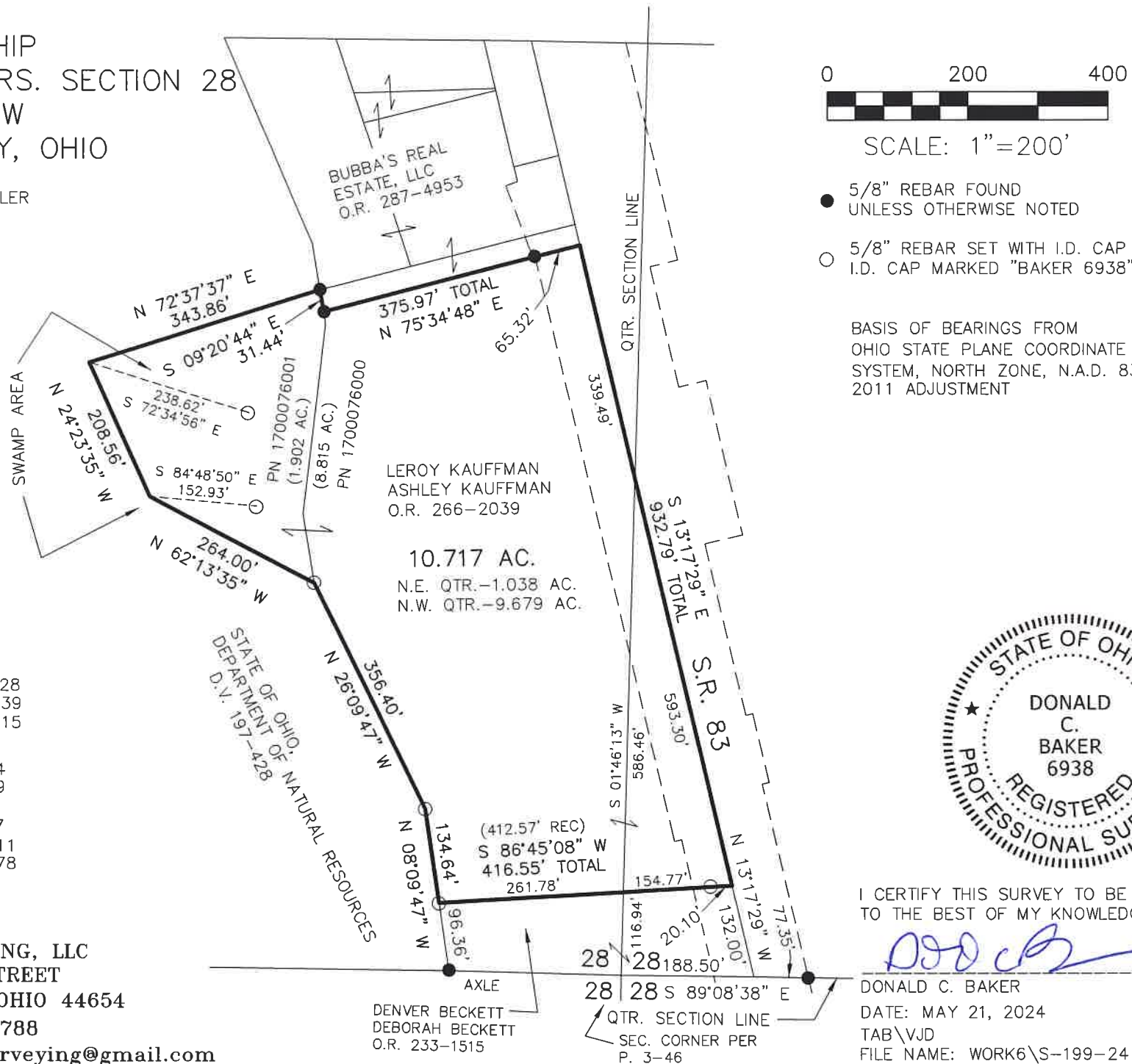


PRAIRIE TOWNSHIP
 N.E. & N.W. QTRS. SECTION 28
 T-14 N; R-13 W
 HOLMES COUNTY, OHIO

SURVEYED FOR: JUSTIN MILLER



SCALE: 1"=200'

- 5/8" REBAR FOUND UNLESS OTHERWISE NOTED
- 5/8" REBAR SET WITH I.D. CAP I.D. CAP MARKED "BAKER 6938"

BASIS OF BEARINGS FROM OHIO STATE PLANE COORDINATE SYSTEM, NORTH ZONE, N.A.D. 83, 2011 ADJUSTMENT



I CERTIFY THIS SURVEY TO BE CORRECT TO THE BEST OF MY KNOWLEDGE.

Donald C. Baker
 DONALD C. BAKER P.S. 6938
 DATE: MAY 21, 2024
 TAB\VJD
 FILE NAME: WORK6\S-199-24


20240002234

B: 19 P: 5304
 FILED FOR RECORD IN
 HOLMES COUNTY, OH
 ANITA HALL, COUNTY RECORDER
 06/21/2024 10:27 AM
 SMALL PLAT . 40.00
 PAGES: 1

ORV 289 Pg 614

REFERENCES

- DEED VOL. 197 PAGE 428
- O.R. VOL. 266 PAGE 2039
- O.R. VOL. 233 PAGE 1515
- PLAT VOL. 3 PAGE 46
- PLAT VOL. 14 PAGE 864
- PLAT VOL. 12 PAGE 619
- PLAT VOL. 15 PAGE 85
- PLAT VOL. 14 PAGE 497
- PLAT VOL. 19 PAGE 3611
- PLAT VOL. 19 PAGE 4178



BAKER SURVEYING, LLC
 138 N. CLAY STREET
 MILLERSBURG, OHIO 44654
 PH. 330-674-4788
 EMAIL: bakersurveying@gmail.com

DENVER BECKETT
 DEBORAH BECKETT
 O.R. 233-1515

APPROVED FOR TRANSFER ONLY
 NO SUBDIVISION PLAT REQUIRED
 (O.R.C. 711.001 & 711.131)
 Lot(s) not for building unless
 approved by Board of Health
 HOLMES CO. PLANNING COMMISSION
 By AO Date 6/11/2024



Plat Approved
 Holmes County Map Office
 6/11/2024 MM