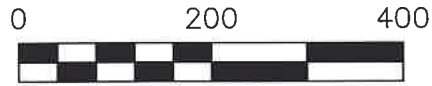


WALNUT CREEK TOWNSHIP
 N.W. QTR. SECTION 5
 T-9 N; R-4 W
 HOLMES COUNTY, OHIO

SURVEYED FOR: RAY YODER



SCALE: 1"=200'

- 5/8" REBAR FOUND UNLESS OTHERWISE NOTED
- 5/8" REBAR SET WITH I.D. CAP I.D. CAP MARKED "BAKER 6938"

BASIS OF BEARINGS FROM OHIO STATE PLANE COORDINATE SYSTEM, NORTH ZONE, N.A.D. 83, 2011 ADJUSTMENT



I CERTIFY THIS SURVEY TO BE CORRECT TO THE BEST OF MY KNOWLEDGE.

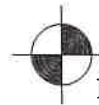
Donald C. Baker

DONALD C. BAKER P.S. 6938
 DATE: APRIL 29, 2024
 KES
 FILE NAME: WORK6\S-190-24

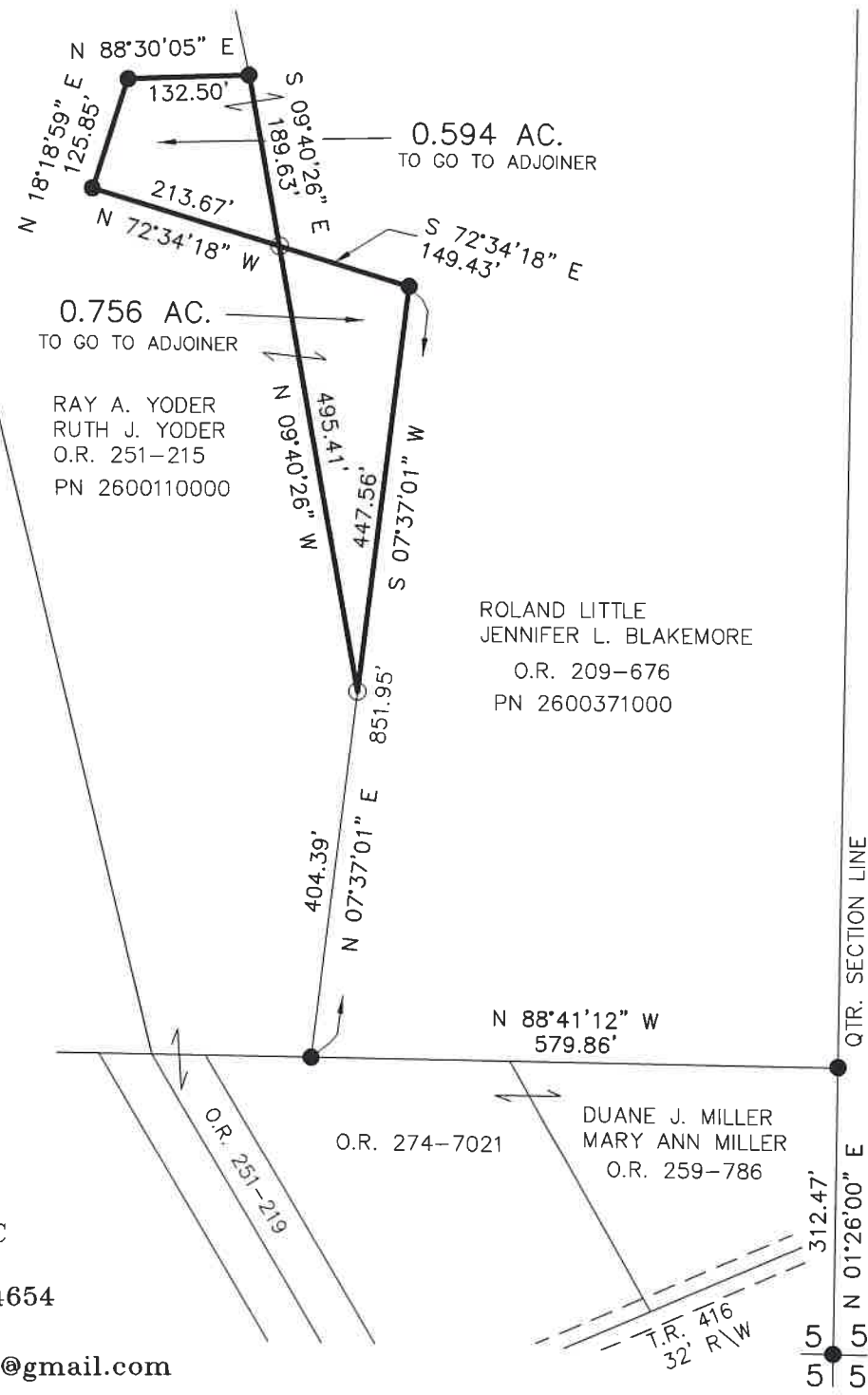
- MASTER PLAT
- ACTION 1) CONVEY 0.756 AC. PARCEL TO ADJOINER
 - ACTION 2) CONVEY 0.594 AC. PARCEL TO ADJOINER

REFERENCES

- O.R. VOL. 251 PAGE 215
- O.R. VOL. 209 PAGE 676
- PLAT VOL. 19 PAGE 442
- PLAT VOL. 19 PAGE 2930
- PLAT VOL. 19 PAGE 4581
- PLAT VOL. 19 PAGE 2615



BAKER SURVEYING, LLC
 138 N. CLAY STREET
 MILLERSBURG, OHIO 44654
 PH. 330-674-4788
 EMAIL: bakersurveying@gmail.com



202400002022

B: 19 P: 5294
 FILED FOR RECORD IN
 HOLMES COUNTY, OH
 ANITA HALL, COUNTY RECORDER
 06/04/2024 12:45 PM
 SMALL PLAT . 40.00
 PAGES: 1

ORV 288 Pg 6962
ORV 288 Pg 6964

APPROVED FOR TRANSFER ONLY
 NO SUBDIVISION PLAT REQUIRED
 (O.R.C. 711.001 & 711.131)
 Lot(s) not for building unless
 approved by Board of Health
 HOLMES CO. PLANNING COMMISSION
 By AO Date 5/7/2024



Plat Approved
 Holmes County Map Office
 5/7/2024 Rg