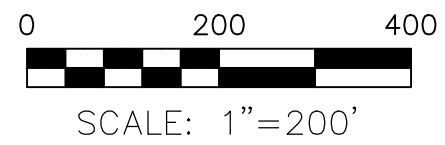


ORV 288 Pg 4343



- STONE FOUND
- 5/8" REBAR FOUND UNLESS OTHERWISE NOTED
- 5/8" REBAR SET WITH I.D. CAP I.D. CAP MARKED "BAKER 6938"


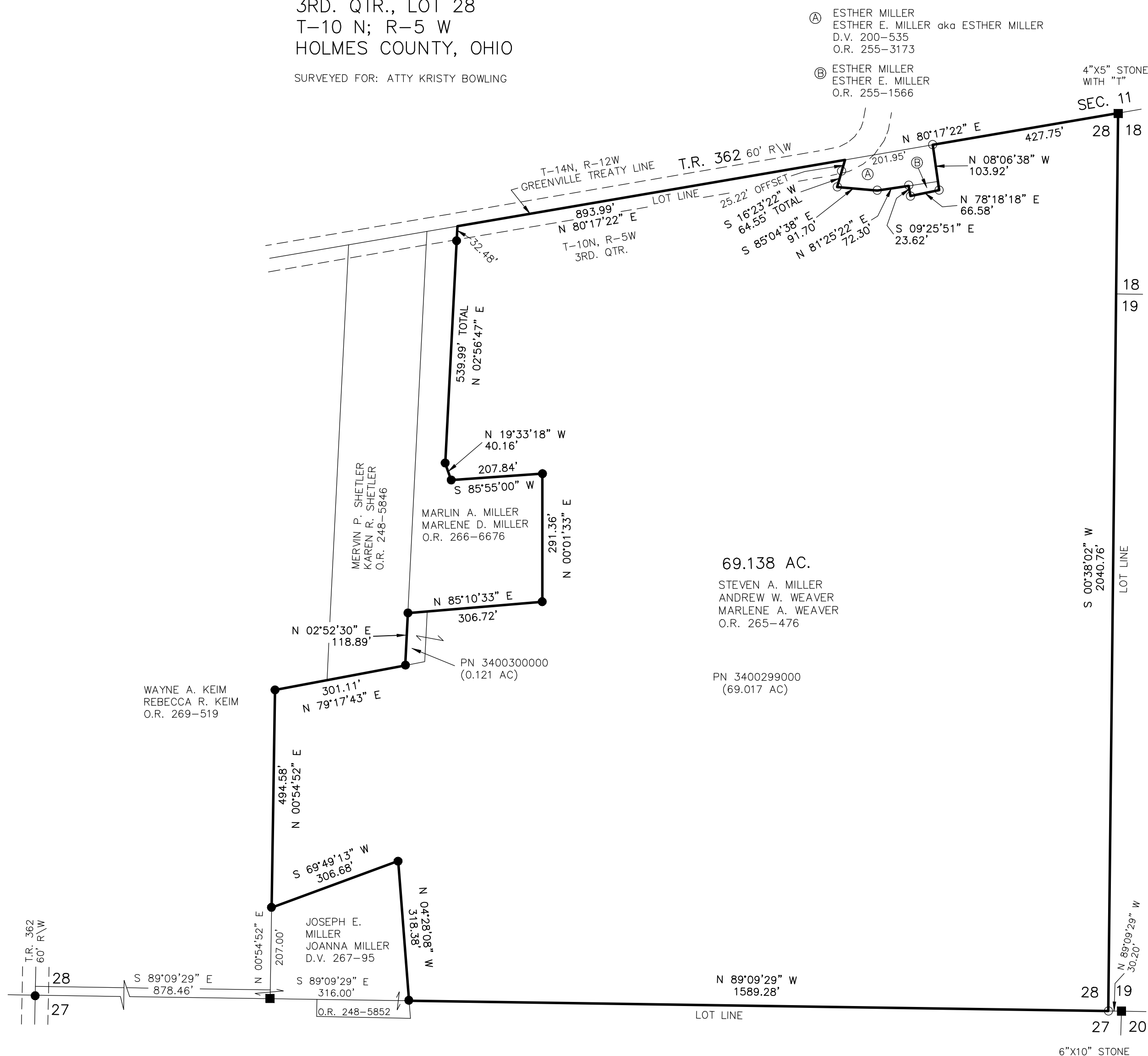
BASIS OF BEARINGS FROM OHIO STATE PLANE COORDINATE SYSTEM, NORTH ZONE, N.A.D. 83, 2011 ADJUSTMENT

REFERENCES

- O.R. VOL. 265 PAGE 476
- PLAT VOL. 8 PAGE 121
- PLAT VOL. 10 PAGE 448
- PLAT VOL. 14 PAGE 683
- PLAT VOL. 14 PAGE 684
- PLAT VOL. 19 PAGE 3678
- PLAT VOL. 19 PAGE 3844
- PLAT VOL. 19 PAGE 2483

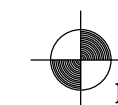
SALT CREEK TOWNSHIP
3RD. QTR., LOT 28
T-10 N; R-5 W
HOLMES COUNTY, OHIO

SURVEYED FOR: ATTY KRISTY BOWLING



I CERTIFY THIS SURVEY TO BE CORRECT TO THE BEST OF MY KNOWLEDGE.

Donald C. Baker
DONALD C. BAKER P.S. 6938
DATE: MARCH 25, 2024
TAB
FILE NAME: WORK6\S-105-24



BAKER SURVEYING, LLC
138 N. CLAY STREET
MILLERSBURG, OHIO 44654
PH. 330-674-4788
EMAIL: bakersurveying@gmail.com

APPROVED FOR TRANSFER ONLY
NO SUBDIVISION PLAT REQUIRED
(O.R.C. 711.001 & 711.131)
Lot(s) not for building unless approved by Board of Health
HOLMES CO. PLANNING COMMISSION
By TS Date 4/5/2024

Plat Approved
Holmes County Map Office
4/4/2024 MM