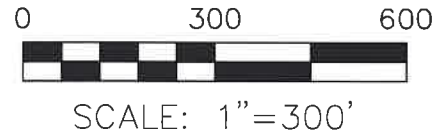


WASHINGTON TOWNSHIP
S.E. QTR. SECTION 17
T-19 N; R-15 W
HOLMES COUNTY, OHIO

SURVEYED FOR: TOM FRANK




- STONE FOUND
- 5/8" REBAR FOUND
UNLESS OTHERWISE NOTED
- 5/8" REBAR SET WITH I.D. CAP
I.D. CAP MARKED "BAKER 6938"


BASIS OF BEARINGS FROM
OHIO STATE PLANE COORDINATE
SYSTEM, NORTH ZONE, N.A.D. 83,
2011 ADJUSTMENT



I CERTIFY THIS SURVEY TO BE CORRECT
TO THE BEST OF MY KNOWLEDGE.

Donald C. Baker
DONALD C. BAKER P.S. 6938
DATE: JAN. 18, 2024
TAB\VJD
FILE NAME: WORK6\S-19-24\CNK

 BAKER SURVEYING, LLC
138 N. CLAY STREET
MILLERSBURG, OHIO 44654
PH. 330-674-4788
EMAIL: bakersurveying@gmail.com



20240000766

B: 19 P: 5231
FILED FOR RECORD IN
HOLMES COUNTY, OH
ANITA HALL, COUNTY RECORDER
02/28/2024 01:47 PM
SMALL PLAT . 40.00
PAGES: 1

ORV 288 PG 929

APPROVED FOR TRANSFER ONLY
NO SUBDIVISION PLAT REQUIRED
(O.R.C. 711.001 & 711.131)
Lot(s) not for building unless
approved by Board of Health
HOLMES CO. PLANNING COMMISSION
By TS Date 1/31/2024



Plat Approved
Holmes County Map Office
1/31/2024 BH