

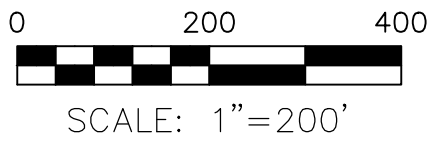
SALT CREEK TOWNSHIP  
S.E. & S.W. QTRS. SECTION 7  
T-14 N; R-12 W  
HOLMES COUNTY, OHIO

SURVEYED FOR: LEVI COBLENTZ

202300004690

B: 19 P: 5153  
FILED FOR RECORD IN  
HOLMES COUNTY, OH  
ANITA HALL, COUNTY RECORDER  
11/27/2023 11:18 AM  
SMALL PLAT . 40.00  
PAGES: 1

*ORV 287 PG 2508*  
*ORV 287 PG 2512*



- STONE FOUND
- 5/8" REBAR FOUND UNLESS OTHERWISE NOTED
- 5/8" REBAR SET WITH I.D. CAP I.D. CAP MARKED "BAKER SURVEYING LLC"

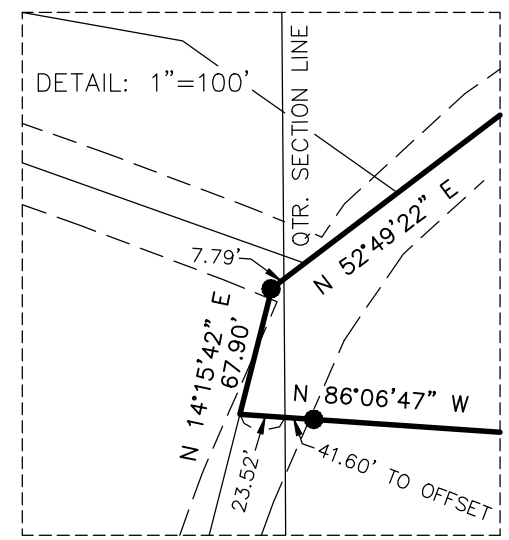
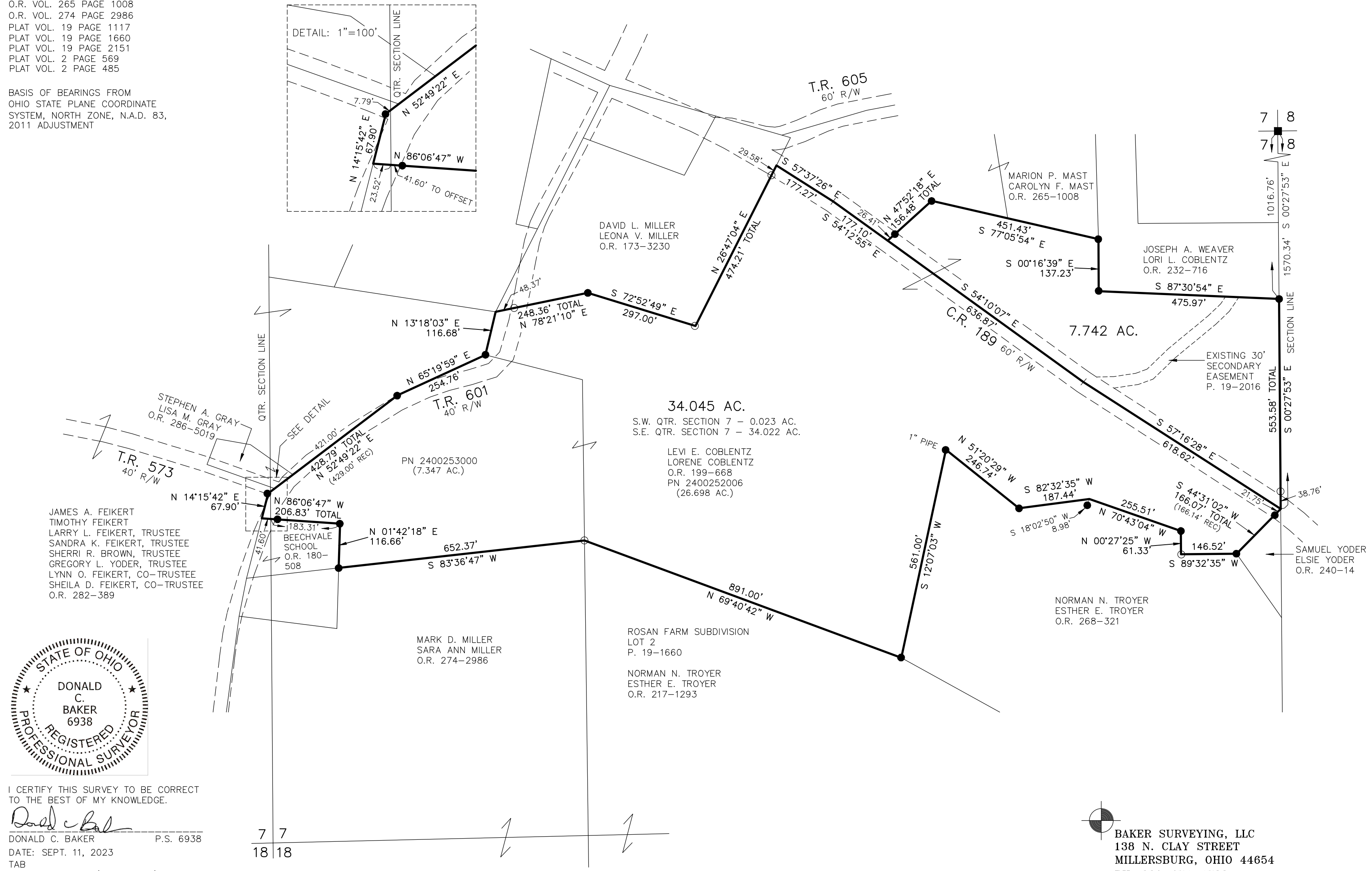
MASTER PLAT

ACTION 1) CONVEY 34.045 ACRES  
ACTION 2) CONVEY 7.742 ACRES

REFERENCES

- O.R. VOL. 199 PAGE 668
- O.R. VOL. 173 PAGE 3230
- O.R. VOL. 265 PAGE 1008
- O.R. VOL. 274 PAGE 2986
- PLAT VOL. 19 PAGE 1117
- PLAT VOL. 19 PAGE 1660
- PLAT VOL. 19 PAGE 2151
- PLAT VOL. 2 PAGE 569
- PLAT VOL. 2 PAGE 485

BASIS OF BEARINGS FROM  
OHIO STATE PLANE COORDINATE  
SYSTEM, NORTH ZONE, N.A.D. 83,  
2011 ADJUSTMENT



I CERTIFY THIS SURVEY TO BE CORRECT  
TO THE BEST OF MY KNOWLEDGE.  
*Donald C. Baker*  
DONALD C. BAKER P.S. 6938  
DATE: SEPT. 11, 2023  
TAB  
FILE NAME: WORK6\S-492-23\CNK

APPROVED FOR TRANSFER ONLY  
NO SUBDIVISION PLAT REQUIRED  
(O.R.C. 711.001 & 711.131)  
Lot(s) not for building unless  
approved by Board of Health  
HOLMES CO. PLANNING COMMISSION  
By AO Date 9/26/2023



BAKER SURVEYING, LLC  
138 N. CLAY STREET  
MILLERSBURG, OHIO 44654  
PH. 330-674-4788  
EMAIL: bakersurveying@gmail.com

**Plat Approved**  
Holmes County Map Office  
9/26/2023 MM