

SALT CREEK TOWNSHIP
 3RD QTR., LOT 3
 T-10 N; R-6 W
 HOLMES COUNTY, OHIO

SURVEYED FOR: DANNIE TROYER



SCALE: 1"=200'

- 5/8" REBAR FOUND UNLESS OTHERWISE NOTED
- 5/8" REBAR SET WITH I.D. CAP I.D. CAP MARKED "BAKER SURVEYING LLC"



I CERTIFY THIS SURVEY TO BE CORRECT TO THE BEST OF MY KNOWLEDGE.

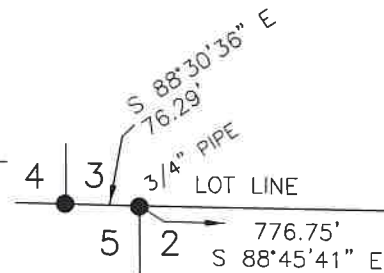
AL

AARON L. GERBER P.S. 8379
 DATE: AUG. 15, 2023
 ALG\VJD
 FILE NAME: WORK5\S-413-23\CNK

REFERENCES

- O.R. VOL. 223 PAGE 21
- O.R. VOL. 281 PAGE 5224
- O.R. VOL. 282 PAGE 59
- PLAT VOL. 2 PAGE 485
- PLAT VOL. 19 PAGE 4690

BASIS OF BEARINGS FROM OHIO STATE PLANE COORDINATE SYSTEM, NORTH ZONE, N.A.D. 83, 2011 ADJUSTMENT



MASTER PLAT

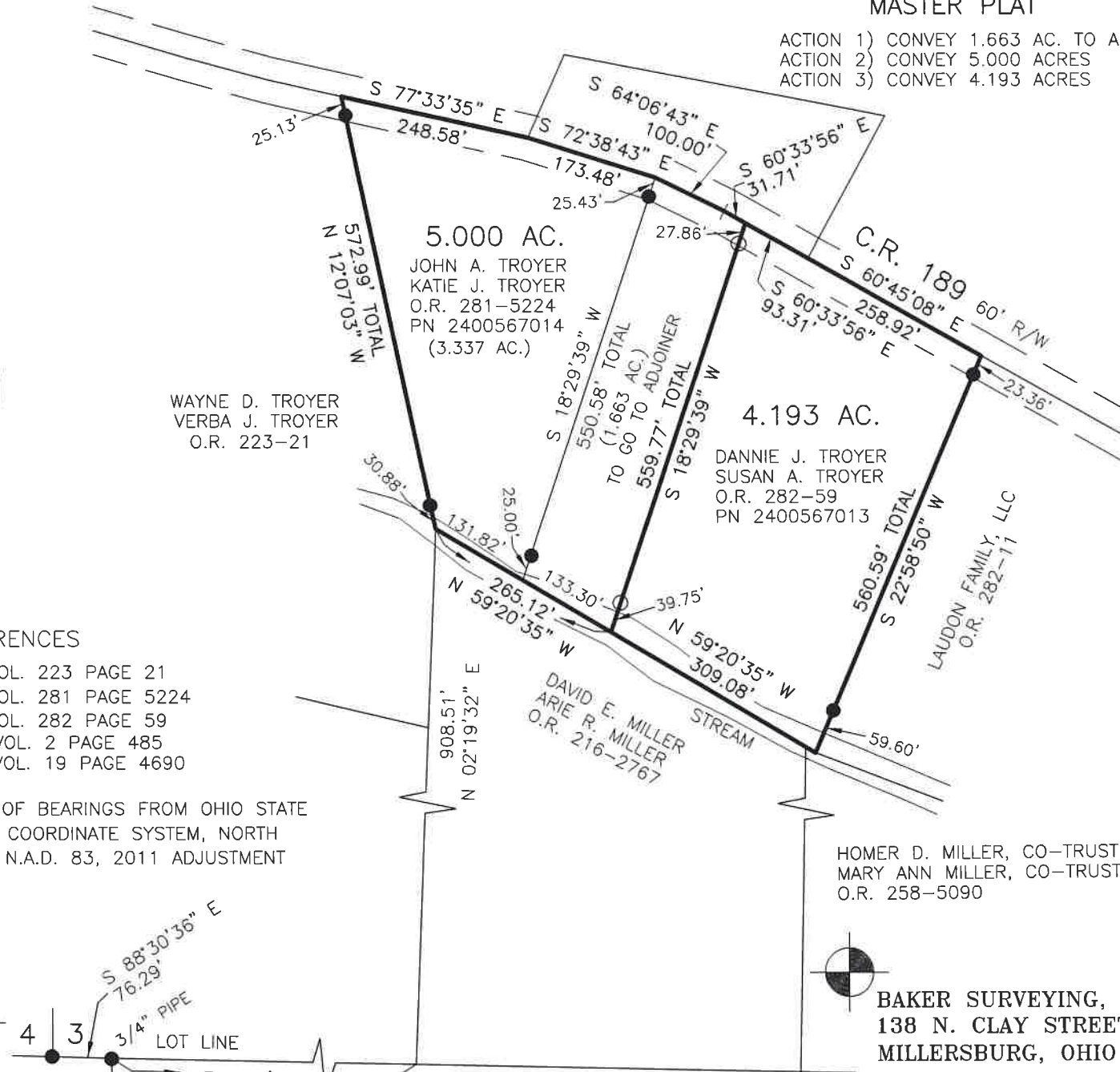
- ACTION 1) CONVEY 1.663 AC. TO ADJOINER
- ACTION 2) CONVEY 5.000 ACRES
- ACTION 3) CONVEY 4.193 ACRES

202300004153

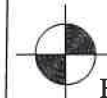
B: 19 P: 5121

FILED FOR RECORD IN
 HOLMES COUNTY, OH
 ANITA HALL, COUNTY RECORDER
 10/17/2023 10:32 AM
 SMALL PLAT . 40.00
 PAGES: 1

ORV 286 Pg 7457
ORV 286 Pg 7459
ORV 286 Pg 7461



HOMER D. MILLER, CO-TRUSTEE
 MARY ANN MILLER, CO-TRUSTEE
 O.R. 258-5090



BAKER SURVEYING, LLC
 138 N. CLAY STREET
 MILLERSBURG, OHIO 44654
 PH. 330-674-4788

EMAIL: bakersurveying@gmail.com

APPROVED FOR TRANSFER ONLY
 NO SUBDIVISION PLAT REQUIRED

(O.R.C. 711.001 & 711.131)

Lot(s) not for building unless approved by Board of Health



HOLMES CO. PLANNING COMMISSION

By AO Date 9/13/2023

Plat Approved

Holmes County Map Office

9/8/2023 MM