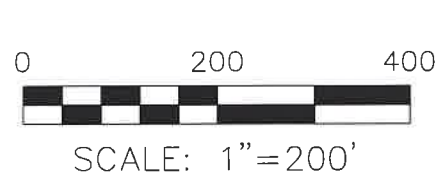


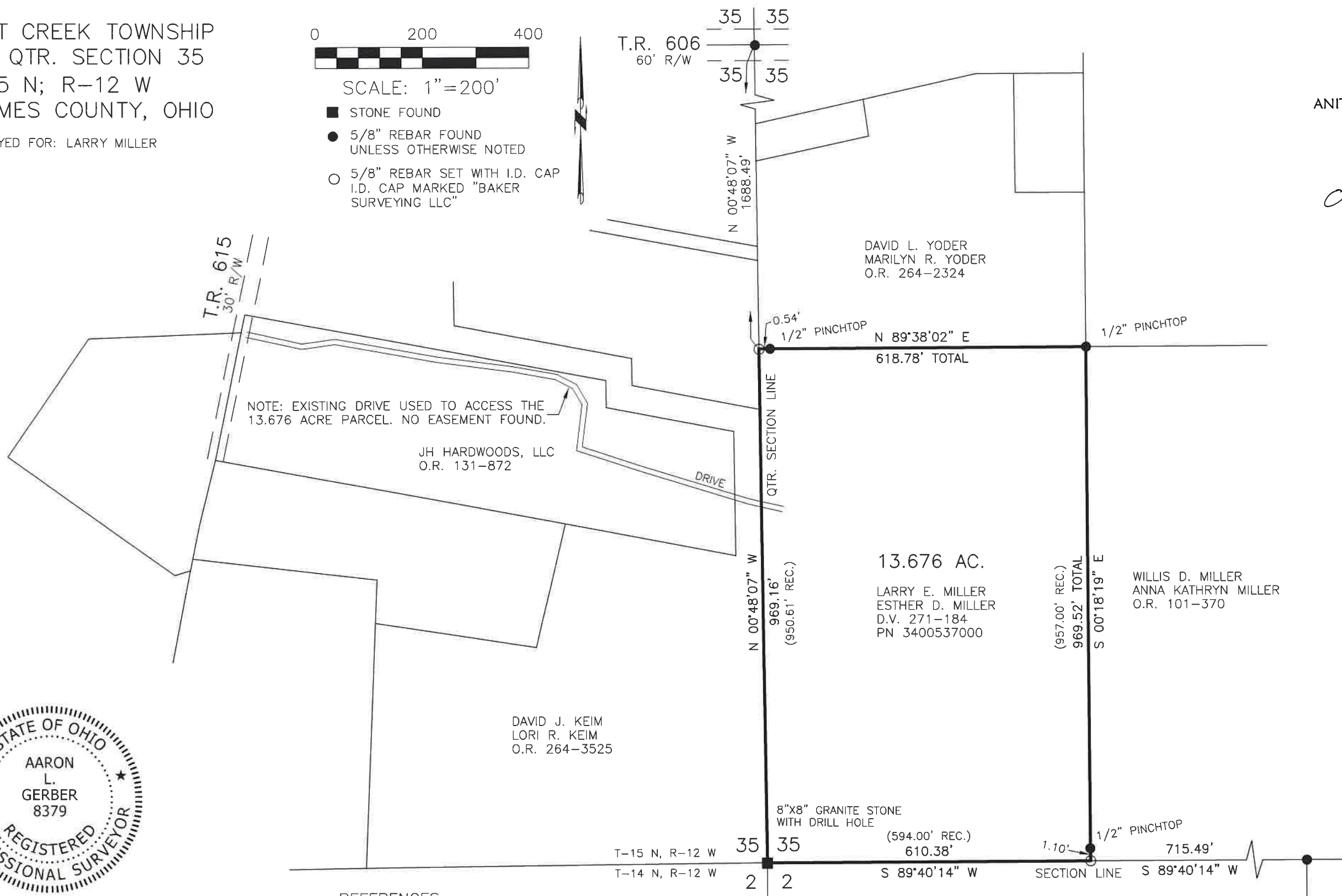
SALT CREEK TOWNSHIP  
S.E. QTR. SECTION 35  
T-15 N; R-12 W  
HOLMES COUNTY, OHIO

SURVEYED FOR: LARRY MILLER



- STONE FOUND
- 5/8" REBAR FOUND UNLESS OTHERWISE NOTED
- 5/8" REBAR SET WITH I.D. CAP I.D. CAP MARKED "BAKER SURVEYING LLC"

202300003350  
B: 19 P: 5070  
FILED FOR RECORD IN  
HOLMES COUNTY, OH  
ANITA HALL, COUNTY RECORDER  
08/21/2023 12:06 PM  
SMALL PLAT . 40.00  
PAGES: 1  
*ORV 286 Pg 3483*




I CERTIFY THIS SURVEY TO BE CORRECT TO THE BEST OF MY KNOWLEDGE.

*AL*  
AARON L. GERBER P.S. 8379  
DATE: JULY 18, 2023  
ALG\VJD  
FILE NAME: WORK5\S-280A-23\CNK

REFERENCES

- DEED VOL. 271 PAGE 184
- O.R. VOL. 101 PAGE 370
- O.R. VOL. 264 PAGE 2324
- PLAT VOL. 8 PAGE 450
- PLAT VOL. 17 PAGE 797
- PLAT VOL. 19 PAGE 1218
- PLAT VOL. 19 PAGE 3500

BASIS OF BEARINGS FROM OHIO STATE PLANE  
COORDINATE SYSTEM, NORTH ZONE,  
N.A.D. 83, 2011 ADJUSTMENT



BAKER SURVEYING, LLC  
138 N. CLAY STREET  
MILLERSBURG, OHIO 44654  
PH. 330-674-4788  
EMAIL: bakersurveying@gmail.com

APPROVED FOR TRANSFER ONLY  
NO SUBDIVISION PLAT REQUIRED  
(O.R.C. 711.001 & 711.131)  
Lot(s) not for building unless  
approved by Board of Health  
HOLMES CO. PLANNING COMMISSION  
By AO Date 8/14/2023



**Plat Approved**  
Holmes County Map Office  
8/7/2023 MM