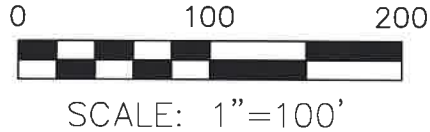


PAINT TOWNSHIP
 4TH QTR., LOT 31
 T-10 N; R-5 W
 HOLMES COUNTY, OHIO

SURVEYED FOR: DENNIS YUTZY



- 5/8" REBAR FOUND
UNLESS OTHERWISE NOTED
- 5/8" REBAR SET WITH I.D. CAP
I.D. CAP MARKED "BAKER 6938"




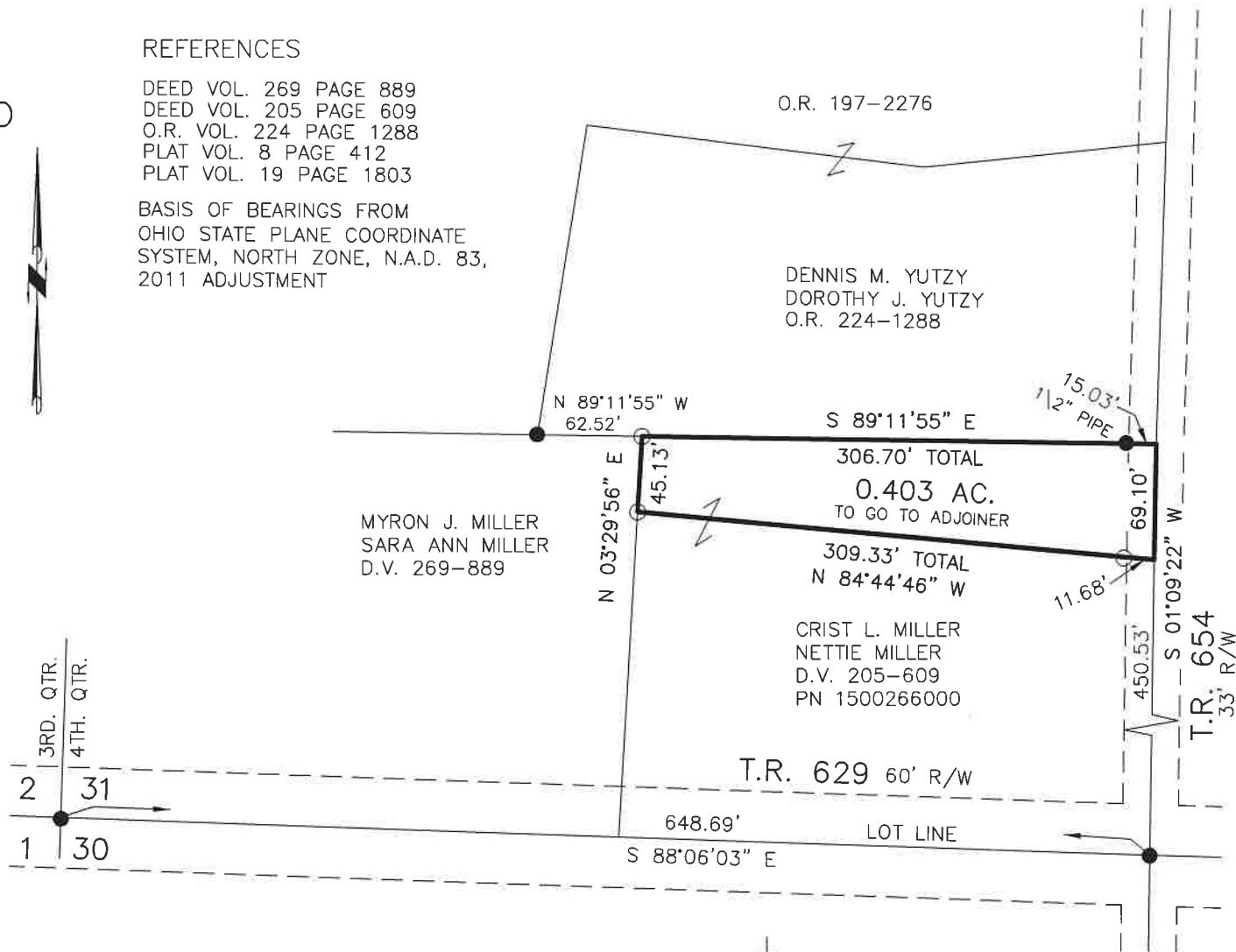
I CERTIFY THIS SURVEY TO BE CORRECT
 TO THE BEST OF MY KNOWLEDGE.

Donald C. Baker
 DONALD C. BAKER P.S. 6938
 DATE: FEB. 20, 2023
 KES
 FILE NAME: WORK6\S-99-23\CNK

REFERENCES

DEED VOL. 269 PAGE 889
 DEED VOL. 205 PAGE 609
 O.R. VOL. 224 PAGE 1288
 PLAT VOL. 8 PAGE 412
 PLAT VOL. 19 PAGE 1803

BASIS OF BEARINGS FROM
 OHIO STATE PLANE COORDINATE
 SYSTEM, NORTH ZONE, N.A.D. 83,
 2011 ADJUSTMENT



BAKER SURVEYING, LLC
 138 N. CLAY STREET
 MILLERSBURG, OHIO 44654
 PH. 330-674-4788
 EMAIL: bakersurveying@gmail.com

202300002833
 B: 19 P: 5039
 FILED FOR RECORD IN
 HOLMES COUNTY, OH
 ANITA HALL, COUNTY RECORDER
 07/17/2023 10:49 AM
 SMALL PLAT . 40.00
 PAGES: 1

ORV 286 Pg 1020

APPROVED FOR TRANSFER ONLY
 NO SUBDIVISION PLAT REQUIRED
 (O.R.C. 711.001 & 711.131)
 Lot(s) not for building unless
 approved by Board of Health
 HOLMES CO. PLANNING COMMISSION
 By AO Date 7/10/2023



Plat Approved
 Holmes County Map Office
 7/10/2023 MM