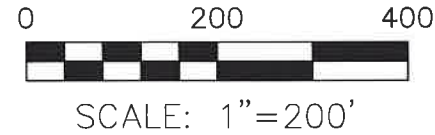


WALNUT CREEK TOWNSHIP  
 N.W. QTR. SECTION 19  
 T-9 N; R-5 W  
 HOLMES COUNTY, OHIO

SURVEYED FOR: GLENN COBLENTZ



- 5/8" REBAR FOUND  
UNLESS OTHERWISE NOTED
- 5/8" REBAR SET WITH I.D. CAP  
I.D. CAP MARKED "BAKER 6938"

BASIS OF BEARINGS FROM  
 OHIO STATE PLANE COORDINATE  
 SYSTEM, NORTH ZONE, N.A.D. 83,  
 2011 ADJUSTMENT

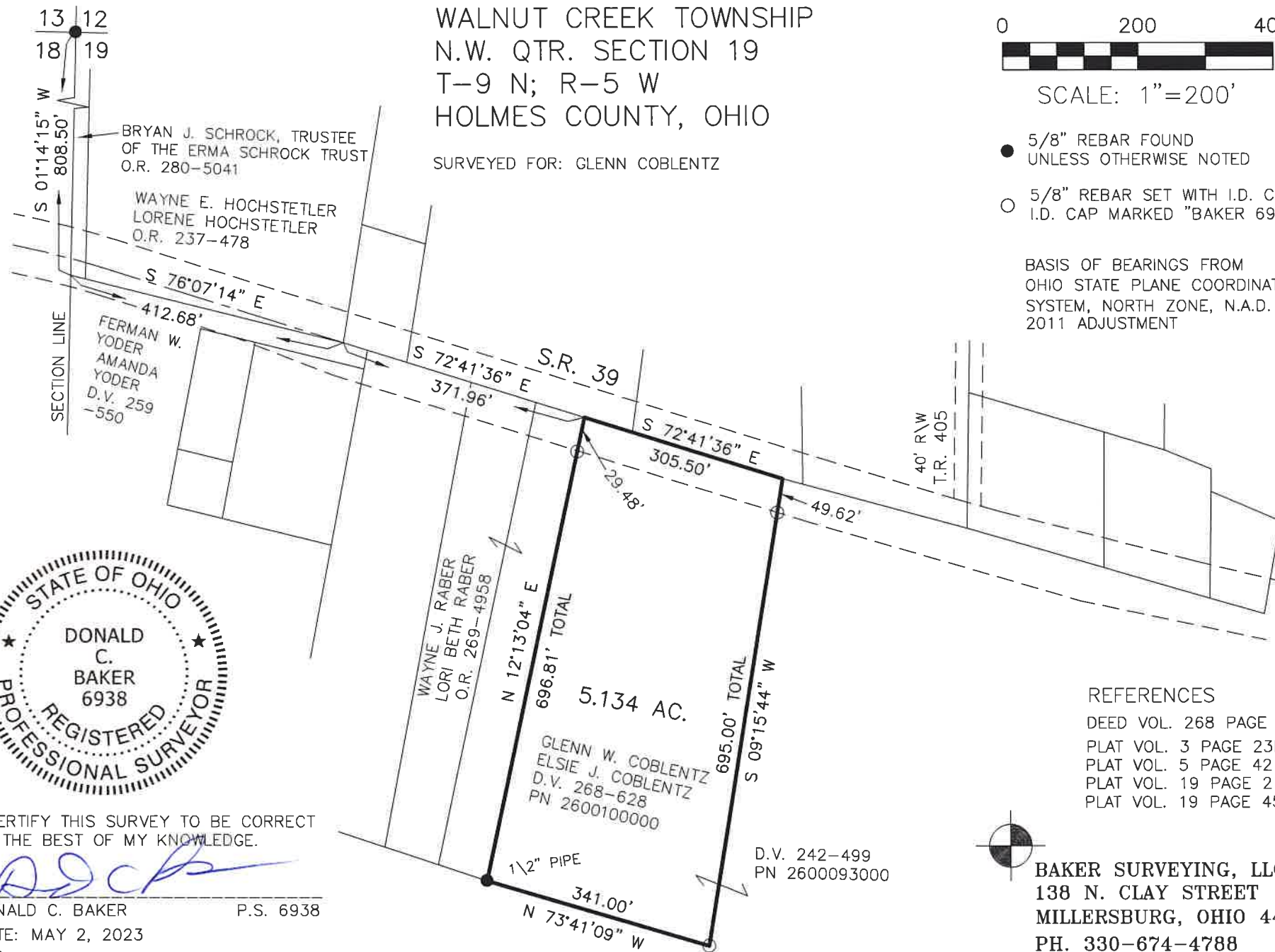
202300002775  
 B: 19 P: 5034  
 FILED FOR RECORD IN  
 HOLMES COUNTY, OH  
 ANITA HALL, COUNTY RECORDER  
 7/12/2023 08:32 AM  
 SMALL PLAT . 40.00  
 PAGES: 1

*ORV 286 Pg 732*



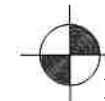
I CERTIFY THIS SURVEY TO BE CORRECT  
 TO THE BEST OF MY KNOWLEDGE.

*Donald C. Baker*  
 DONALD C. BAKER P.S. 6938  
 DATE: MAY 2, 2023  
 TAB  
 FILE NAME: WORK6\S-210A-23



REFERENCES

- DEED VOL. 268 PAGE 628
- PLAT VOL. 3 PAGE 23B
- PLAT VOL. 5 PAGE 42
- PLAT VOL. 19 PAGE 2112
- PLAT VOL. 19 PAGE 4524



BAKER SURVEYING, LLC  
 138 N. CLAY STREET  
 MILLERSBURG, OHIO 44654  
 PH. 330-674-4788  
 EMAIL: bakersurveying@gmail.com

APPROVED FOR TRANSFER ONLY  
 NO SUBDIVISION PLAT REQUIRED  
 (O.R.C. 711.001 & 711.131)  
 Lot(s) not for building unless  
 approved by Board of Health  
 HOLMES CO. PLANNING COMMISSION  
 By AO Date 6/1/2023



**Plat Approved**  
 Holmes County Map Office

5/30/2023 MM