


HARDY TOWNSHIP
 2ND. QTR., LOT 16
 T-9 N; R-7 W
 HOLMES COUNTY, OHIO

SURVEYED FOR: PAUL HERSHBERGER



SCALE: 1"=100'

- 5/8" REBAR FOUND
UNLESS OTHERWISE NOTED
- 5/8" REBAR SET WITH I.D. CAP
I.D. CAP MARKED "BAKER 6938"

BASIS OF BEARINGS FROM
 OHIO STATE PLANE COORDINATE
 SYSTEM, NORTH ZONE, N.A.D. 83
 (2011 ADJUSTMENT)

REFERENCES

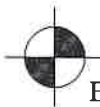
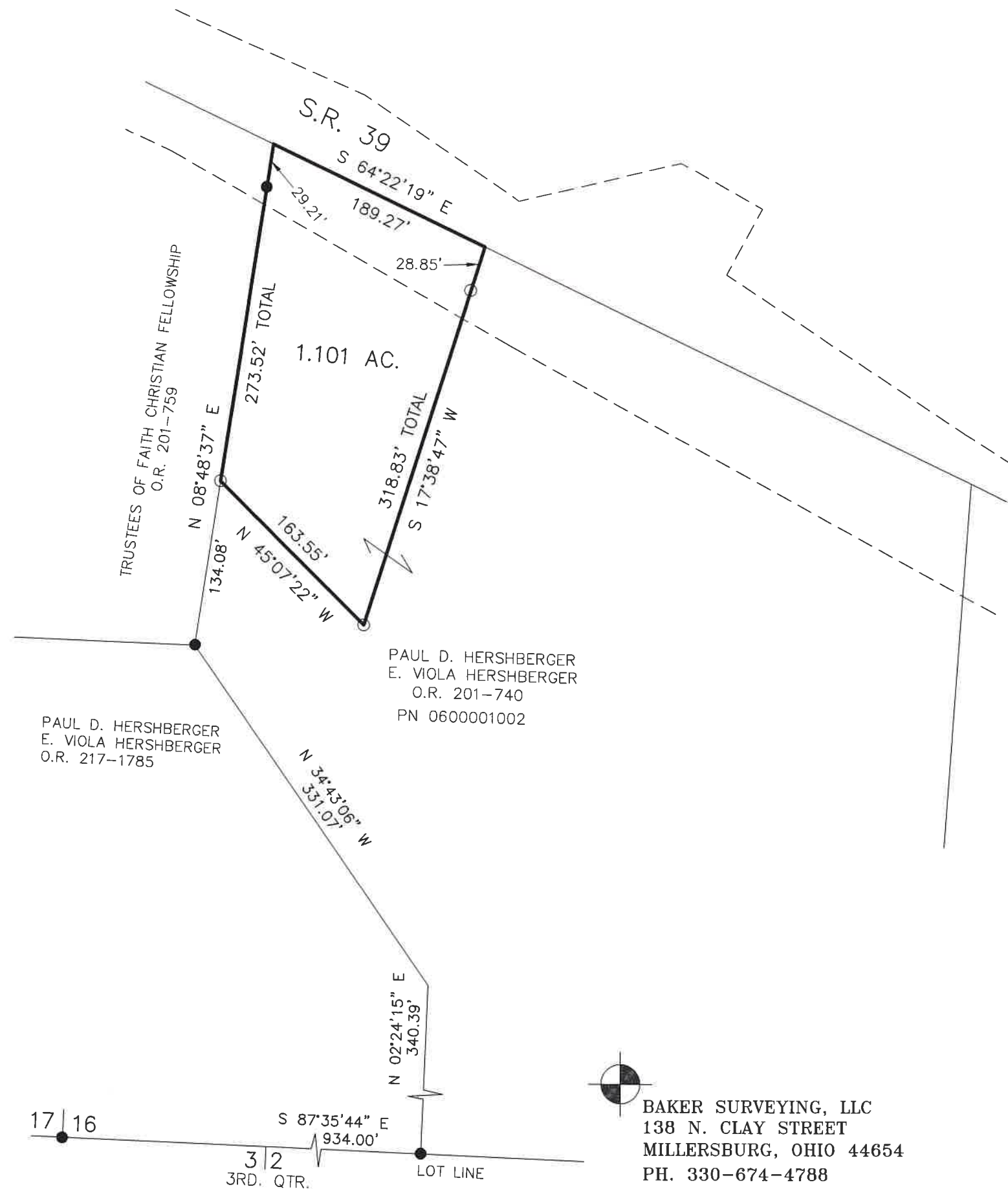
O.R. VOL. 201 PAGE 740
 PLAT VOL. 19 PAGE 1196



I CERTIFY THIS SURVEY TO BE CORRECT
 TO THE BEST OF MY KNOWLEDGE.

Donald C. Baker

DONALD C. BAKER P.S. 6938
 DATE: JULY 14, 2022
 TAB
 FILE NAME: WORK6\S-369-22



BAKER SURVEYING, LLC
 138 N. CLAY STREET
 MILLERSBURG, OHIO 44654
 PH. 330-674-4788
 EMAIL: bakersurveying@gmail.com

202200005831
 B: 19 P: 4886
 FILED FOR RECORD IN
 HOLMES COUNTY, OH
 ANITA HALL, COUNTY RECORDER
 12/20/2022 11:59 AM
 SMALL PLAT . 40.00
 PAGES: 1

ORV 284 PG 462

APPROVED FOR TRANSFER ONLY
 NO SUBDIVISION PLAT REQUIRED
 (O.R.C. 711.001 & 711.131)
 Lot(s) not for building unless
 approved by Board of Health
 HOLMES CO. PLANNING COMMISSION
 By AO Date 12/12/2022



Plat Approved
 Holmes County Map Office
 10/20/2022 MM