

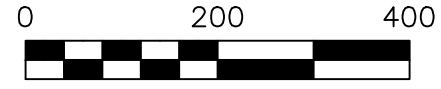
KILLBUCK TOWNSHIP  
 N.E. & S.E. QTRS. SECTION 12  
 T-8 N; R-8 W  
 HOLMES COUNTY, OHIO

SURVEYED FOR: KEVIN MARTIN

REFERENCES

DEED VOL. 272 PAGE 748  
 O.R. VOL. 271 PAGE 793  
 O.R. VOL. 270 PAGE 6966  
 O.R. VOL. 223 PAGE 857  
 O.R. VOL. 224 PAGE 1086  
 O.R. VOL. 137 PAGE 11  
 PLAT VOL. 19 PAGE 1801  
 PLAT VOL. 19 PAGE 4626

BASIS OF BEARINGS FROM  
 OHIO STATE PLANE COORDINATE  
 SYSTEM, NORTH ZONE, N.A.D. 83  
 (2011 ADJUSTMENT)

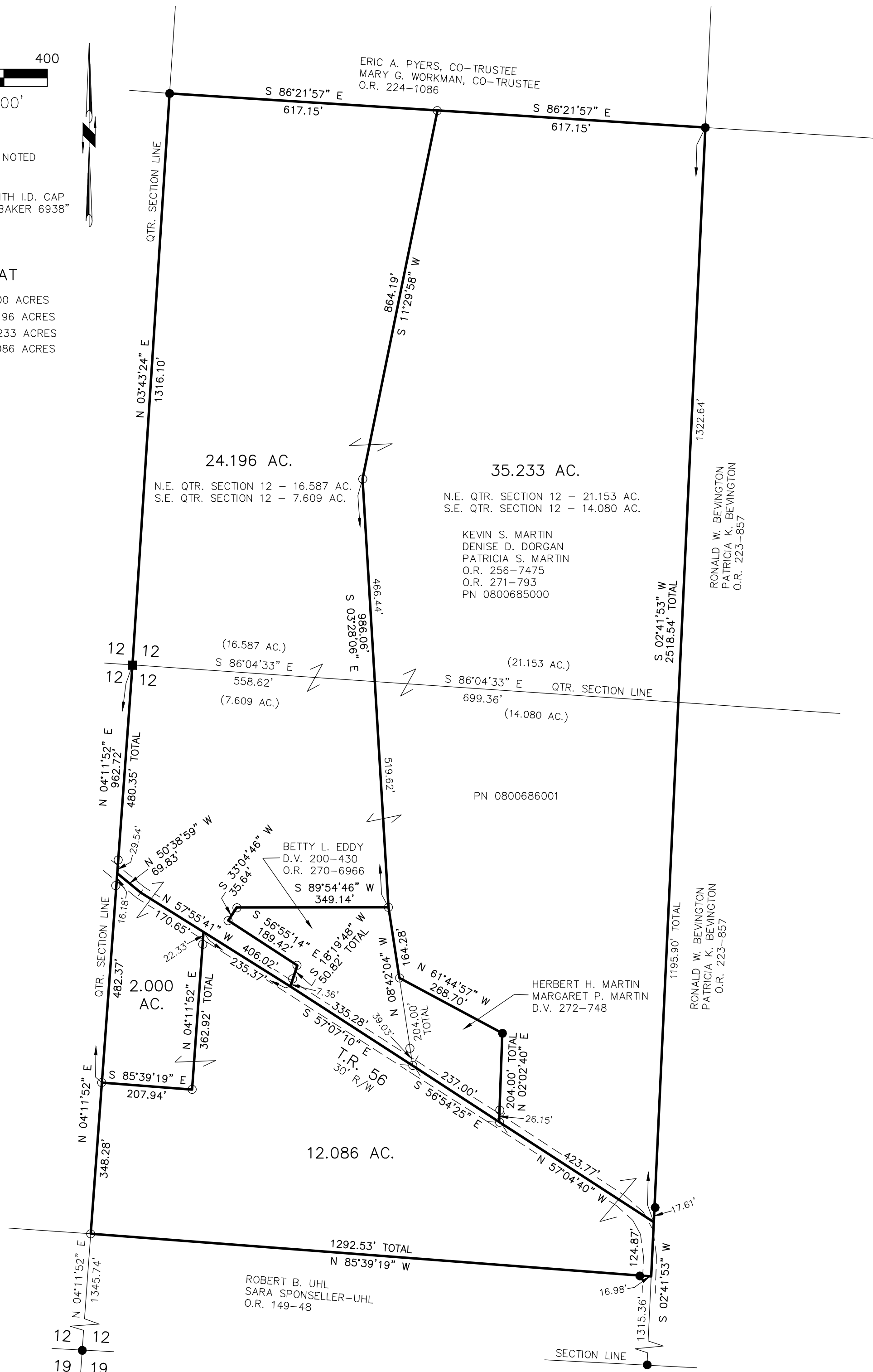


SCALE: 1"=200'

- STONE FOUND
- 5/8" REBAR FOUND UNLESS OTHERWISE NOTED
- MAG NAIL SET
- 5/8" REBAR SET WITH I.D. CAP I.D. CAP MARKED "BAKER 6938"

MASTER PLAT

- ACTION 1) CONVEY 2.000 ACRES
- ACTION 2) CONVEY 24.196 ACRES
- ACTION 3) CONVEY 35.233 ACRES
- ACTION 4) CONVEY 12.086 ACRES




202200005304  
 B: 19 P: 4862  
 FILED FOR RECORD IN  
 HOLMES COUNTY, OH  
 ANITA HALL, COUNTY RECORDER  
 11/15/2022 12:36 PM  
 PLAT MED . 43.20  
 PAGES: 1

- ORV 283 PG 5251
- ORV 283 PG 5254
- ORV 283 PG 5257
- ORV 283 PG 5259
- ORV 283 PG 5263
- ORV 283 PG 5266
- ORV 283 PG 5270

APPROVED FOR TRANSFER ONLY  
 NO SUBDIVISION PLAT REQUIRED  
 (O.R.C. 711.001 & 711.131)  
 Lot(s) not for building unless  
 approved by Board of Health  
 HOLMES CO. PLANNING COMMISSION  
 By AO Date 11/4/2022

**Plat Approved**  
 Holmes County Map Office  
 11/1/2022 MM



I CERTIFY THIS SURVEY TO BE CORRECT  
 TO THE BEST OF MY KNOWLEDGE.

*Donald C. Baker*

DONALD C. BAKER P.S. 6938  
 DATE: FEB. 23, 2022  
 KES\FDB  
 FILE NAME: WORK6\S-708-21\CNK

BAKER SURVEYING, LLC  
 138 N. CLAY STREET  
 MILLERSBURG, OHIO 44654  
 PH. 330-674-4788  
 EMAIL: bakersurveying@gmail.com