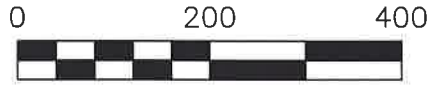


MONROE TOWNSHIP
 4TH QTR., LOT 4
 T-9 N; R-8 W
 HOLMES COUNTY, OHIO

SURVEYED FOR: IAN GILT



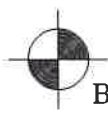
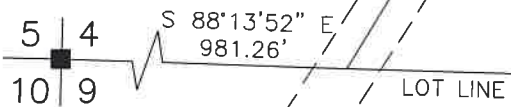
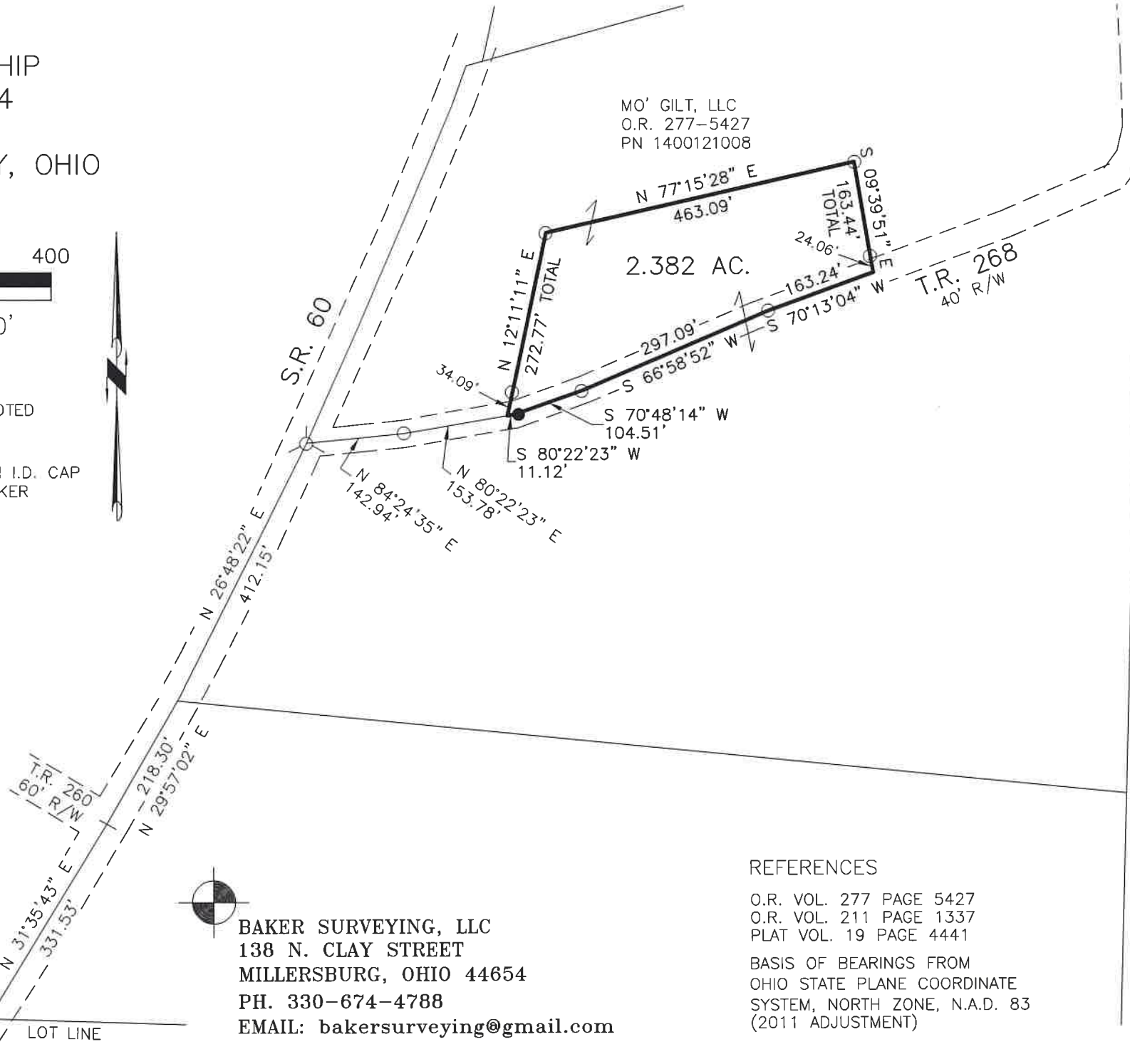
SCALE: 1"=200'

- STONE FOUND
- 5/8" REBAR FOUND
UNLESS OTHERWISE NOTED
- MAG NAIL SET
- 5/8" REBAR SET WITH I.D. CAP
I.D. CAP MARKED "BAKER SURVEYING LLC"



MO' GILT, LLC
 O.R. 277-5427
 PN 1400121008

2.382 AC.



BAKER SURVEYING, LLC
 138 N. CLAY STREET
 MILLERSBURG, OHIO 44654
 PH. 330-674-4788
 EMAIL: bakersurveying@gmail.com

REFERENCES

O.R. VOL. 277 PAGE 5427
 O.R. VOL. 211 PAGE 1337
 PLAT VOL. 19 PAGE 4441

BASIS OF BEARINGS FROM
 OHIO STATE PLANE COORDINATE
 SYSTEM, NORTH ZONE, N.A.D. 83
 (2011 ADJUSTMENT)

202200004224
 B: 19 P: 4792
 FILED FOR RECORD IN
 HOLMES COUNTY, OH
 ANITA HALL, COUNTY RECORDER
 09/08/2022 01:34 PM
 SMALL PLAT . 40.00
 PAGES: 1
 ORV 282 PG 7356

APPROVED FOR TRANSFER ONLY
 NO SUBDIVISION PLAT REQUIRED
 (O.R.C. 711.001 & 711.131)
 Lot(s) not for building unless
 approved by Board of Health
 HOLMES CO. PLANNING COMMISSION



By AO Date 8/29/2022

Plat Approved
 Holmes County Map Office

8/2/2022 MM



I CERTIFY THIS SURVEY TO BE CORRECT
 TO THE BEST OF MY KNOWLEDGE.

Donald C. Baker

DONALD C. BAKER P.S. 6938
 DATE: APRIL 22, 2022
 KES
 FILE NAME: WORK6\S-207-22\CNK