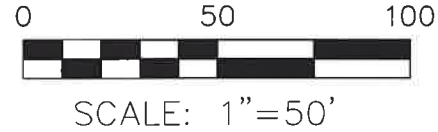


KILLBUCK TOWNSHIP  
N.E. QTR. SECTION 6  
T-8 N; R-7 W  
HOLMES COUNTY, OHIO

SURVEYED FOR: DICK UHL



- 5/8" REBAR FOUND  
UNLESS OTHERWISE NOTED
- 5/8" REBAR SET WITH I.D. CAP  
I.D. CAP MARKED "BAKER 6938"

REFERENCES

DEED VOL. 269 PAGE 195  
O.R. VOL. 191 PAGE 1347  
O.R. VOL. 180 PAGE 2832  
O.R. VOL. 191 PAGE 1407  
PLAT VOL. 12 PAGE 787  
PLAT VOL. 15 PAGE 157  
PLAT VOL. 19 PAGE 887

BASIS OF BEARINGS FROM  
OHIO STATE PLANE COORDINATE  
SYSTEM, NORTH ZONE, N.A.D. 83  
(2011 ADJUSTMENT)

MASTER PLAT

- ACTION 1) CONVEY 0.376 ACRES TO ADJOINER
- ACTION 2) CONVEY 0.635 ACRES



I CERTIFY THIS SURVEY TO BE CORRECT  
TO THE BEST OF MY KNOWLEDGE.

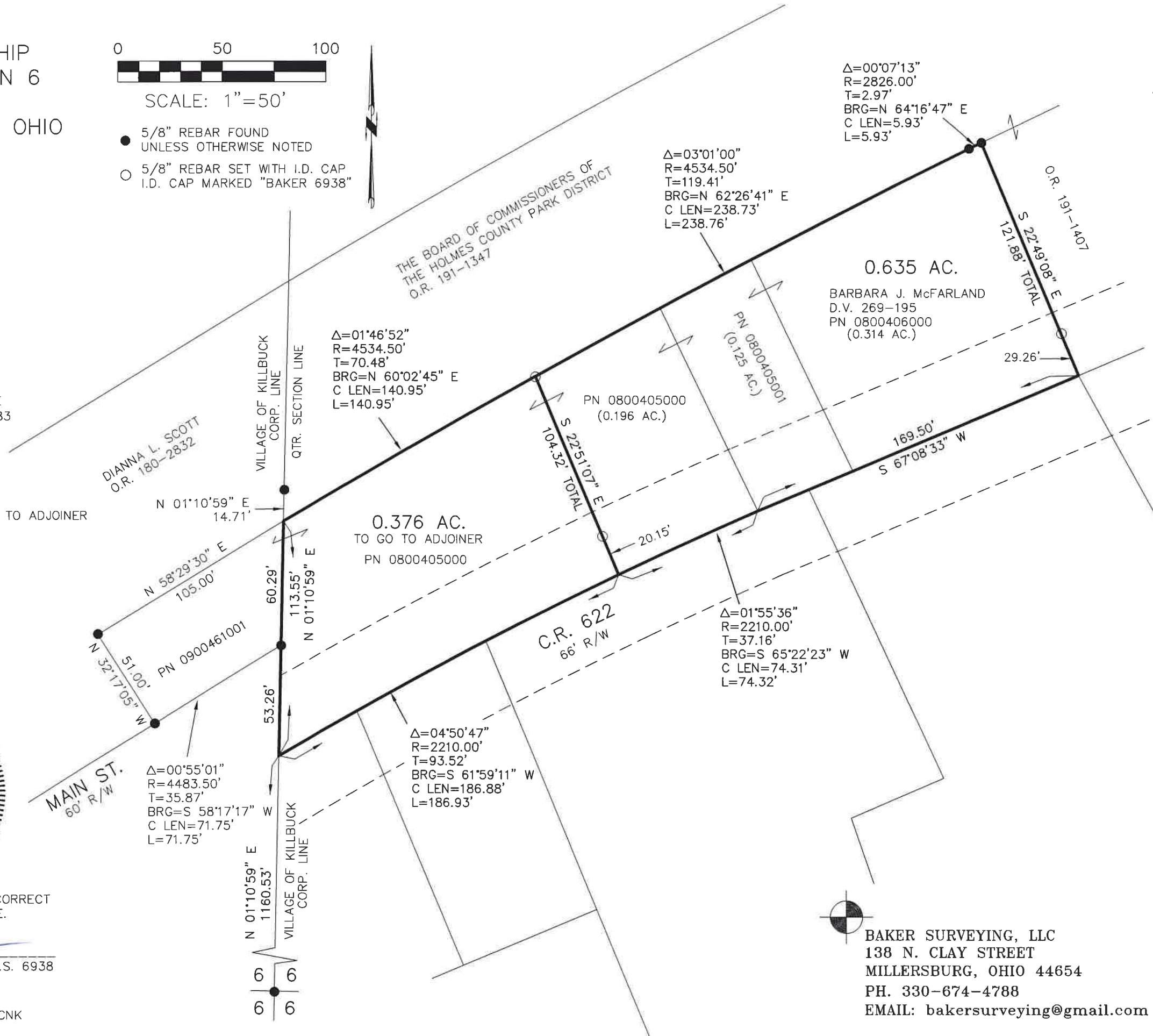
*Donald C. Baker*

DONALD C. BAKER P.S. 6938

DATE: JULY 26, 2022

FDB\KES

FILE NAME: WORK6\S-372-22\CNK




202200004195  
B: 19 P: 4790  
FILED FOR RECORD IN  
HOLMES COUNTY, OH  
ANITA HALL, COUNTY RECORDER  
09/08/2022 08:35 AM  
SMALL PLAT . 40.00  
PAGES: 1

ORV 282 PG 7251  
ORV 282 PG 7253

APPROVED FOR TRANSFER ONLY  
NO SUBDIVISION PLAT REQUIRED  
(O.R.C. 711.001 & 711.131)  
Lot(s) not for building unless  
approved by Board of Health  
HOLMES CO. PLANNING COMMISSION  
By AO Date 9/6/2022



**Plat Approved**  
Holmes County Map Office  
8/29/2022 MM



BAKER SURVEYING, LLC  
138 N. CLAY STREET  
MILLERSBURG, OHIO 44654  
PH. 330-674-4788  
EMAIL: bakersurveying@gmail.com