

- STONE FOUND
- 5/8" REBAR FOUND UNLESS OTHERWISE NOTED
- 5/8" REBAR SET WITH I.D. CAP I.D. CAP MARKED "BAKER 6938"


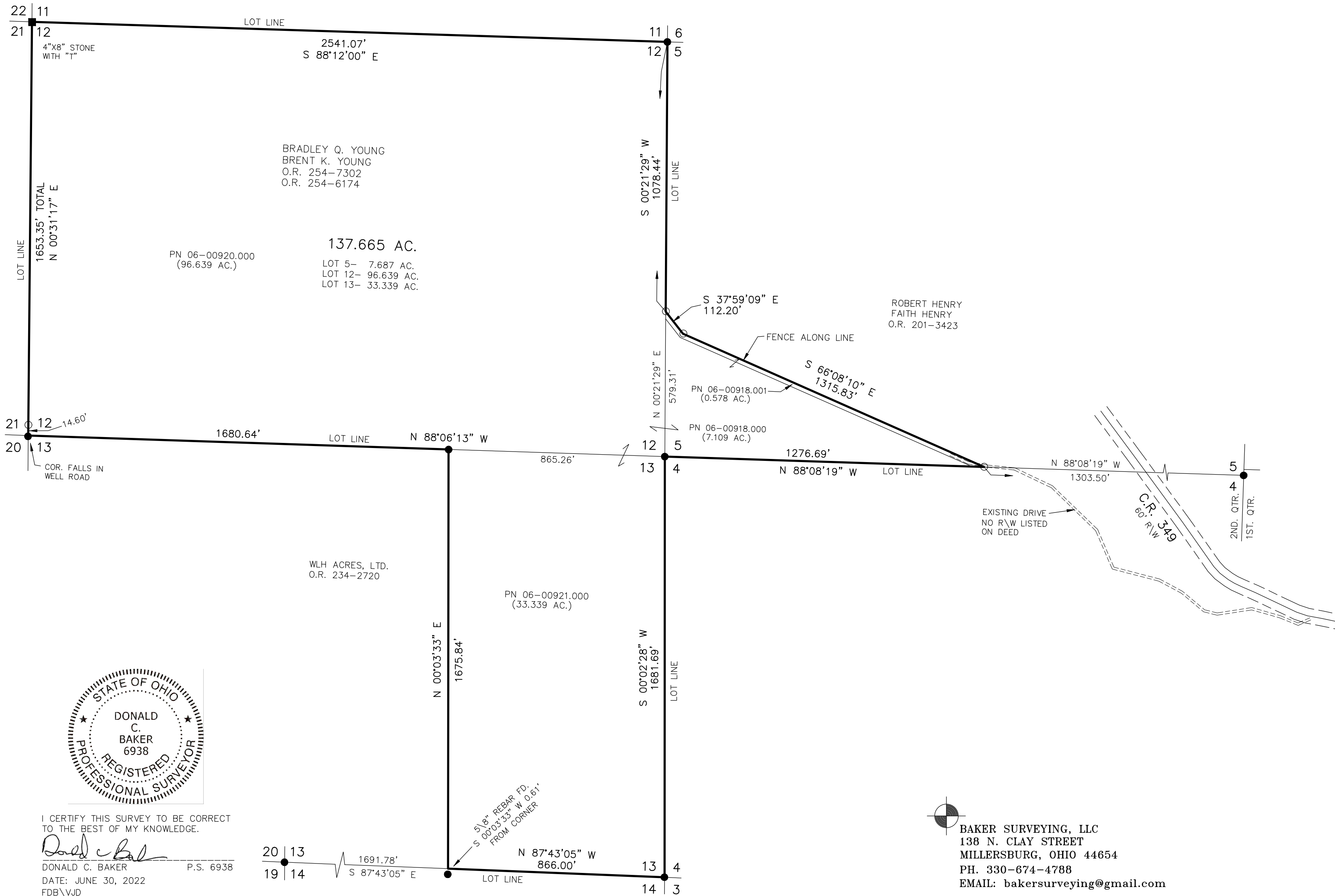
REFERENCES

O.R. VOL. 201 PAGE 3423
O.R. VOL. 254 PAGE 6174
PLAT VOL. 12 PAGE 157
PLAT VOL. 19 PAGE 4285
PLAT VOL. 16 PAGE 672

BASIS OF BEARINGS FROM
OHIO STATE PLANE COORDINATE
SYSTEM, NORTH ZONE, N.A.D. 83
(2011 ADJUSTMENT)

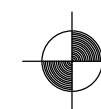
HARDY TOWNSHIP
2ND. QTR., LOTS 5, 12 & 13
T-9 N; R-7 W
HOLMES COUNTY, OHIO

SURVEYED FOR: PHYLLIS YOUNG



I CERTIFY THIS SURVEY TO BE CORRECT TO THE BEST OF MY KNOWLEDGE.

Donald C. Baker
DONALD C. BAKER P.S. 6938
DATE: JUNE 30, 2022
FDB\VDJ
FILE NAME: WORK6\S-360-22



BAKER SURVEYING, LLC
138 N. CLAY STREET
MILLERSBURG, OHIO 44654
PH. 330-674-4788
EMAIL: bakersurveying@gmail.com

APPROVED FOR TRANSFER ONLY
NO SUBDIVISION PLAT REQUIRED
(O.R.C. 711.001 & 711.131)
Lot(s) not for building unless approved by Board of Health
HOLMES CO. PLANNING COMMISSION
By AO Date 7/14/2022



Plat Approved
Holmes County Map Office
7/13/2022 MM