

Retracement Survey
Village of Millersburg
Hardy Township
Out Lot 106
S.E. Qtr. Sec. 19
T-9 N; R-7 W
Holmes County, Ohio

SURVEYED FOR: Nick & Wanda Mullet

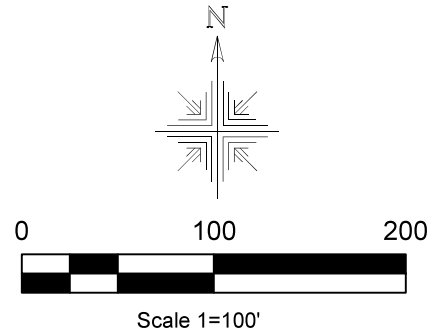
REFERENCES:

Deeds as shown

- Plat Vol. 19 Page 3297
- Plat Vol. 7 Page 400
- Plat Vol. 7 Page 346
- Plat Vol. 19 Page 926
- Plat Vol. 15 Page 102
- Plat Vol. 2 Page 227
- Plat Vol. 19 Page 2319
- Plat Vol. 19 Page 2374
- Plat Vol. 8 Page 373
- Plat Vol. 9 Page 24
- Plat Vol. 10 Page 941
- Plat Vol. 6 Page 55

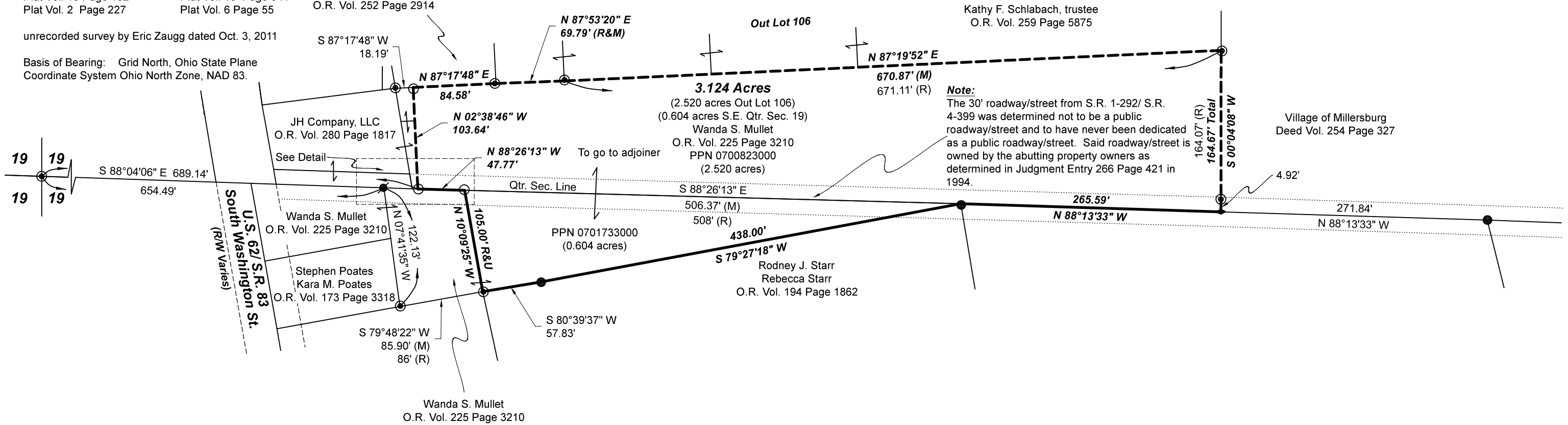
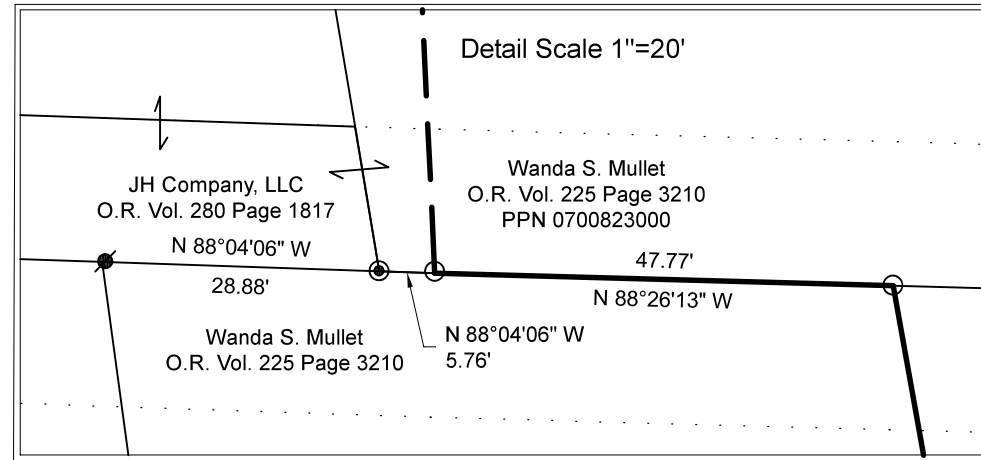
unrecorded survey by Eric Zaugg dated Oct. 3, 2011

Basis of Bearing: Grid North, Ohio State Plane
 Coordinate System Ohio North Zone, NAD 83.



- ⊙ Pipe Found
- 5/8" Rebar Found
- ⊕ 5/8" Capped Pin Found "Baker"
- ◆ 5/8" Capped Pin Found "Poggemeyer"
- 5/8" Capped Pin Set "Galbraith"
- Point

Day-Max Entertainment, Inc.
 O.R. Vol. 252 Page 2914



202200003547
 B: 19 P: 4752
 FILED FOR RECORD IN
 HOLMES COUNTY, OH
 ANITA HALL, COUNTY RECORDER
 07/29/2022 02:52 PM
 SMALL PLAT . 40.00
 PAGES: 1
 ORV 282 PG 3800

Pioneer Surveying & Services, LLC.
 5434 Township Road 377
 Millerburg, Ohio 44654
 Phone: 330-231-0497
 Email: caleb@pioneersurveyingandservices.com

I certify this survey to be correct to the best of my knowledge.

Caleb Jerome Galbraith

Caleb Jerome Galbraith P.S. 8703
 Date: March 16, 2022
 Job ID: 2122-MV7-8



APPROVED FOR TRANSFER ONLY
 NO SUBDIVISION PLAT REQUIRED
 (O.R.C. 711.001 & 711.131)
 Lot(s) not for building unless approved by Board of Health
 HOLMES CO. PLANNING COMMISSION
 By TS Date 7/19/2022



Plat Approved

Holmes County Map Office

7/19/2022 MM

