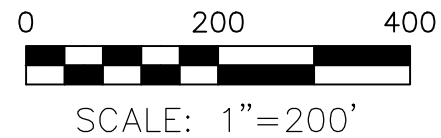
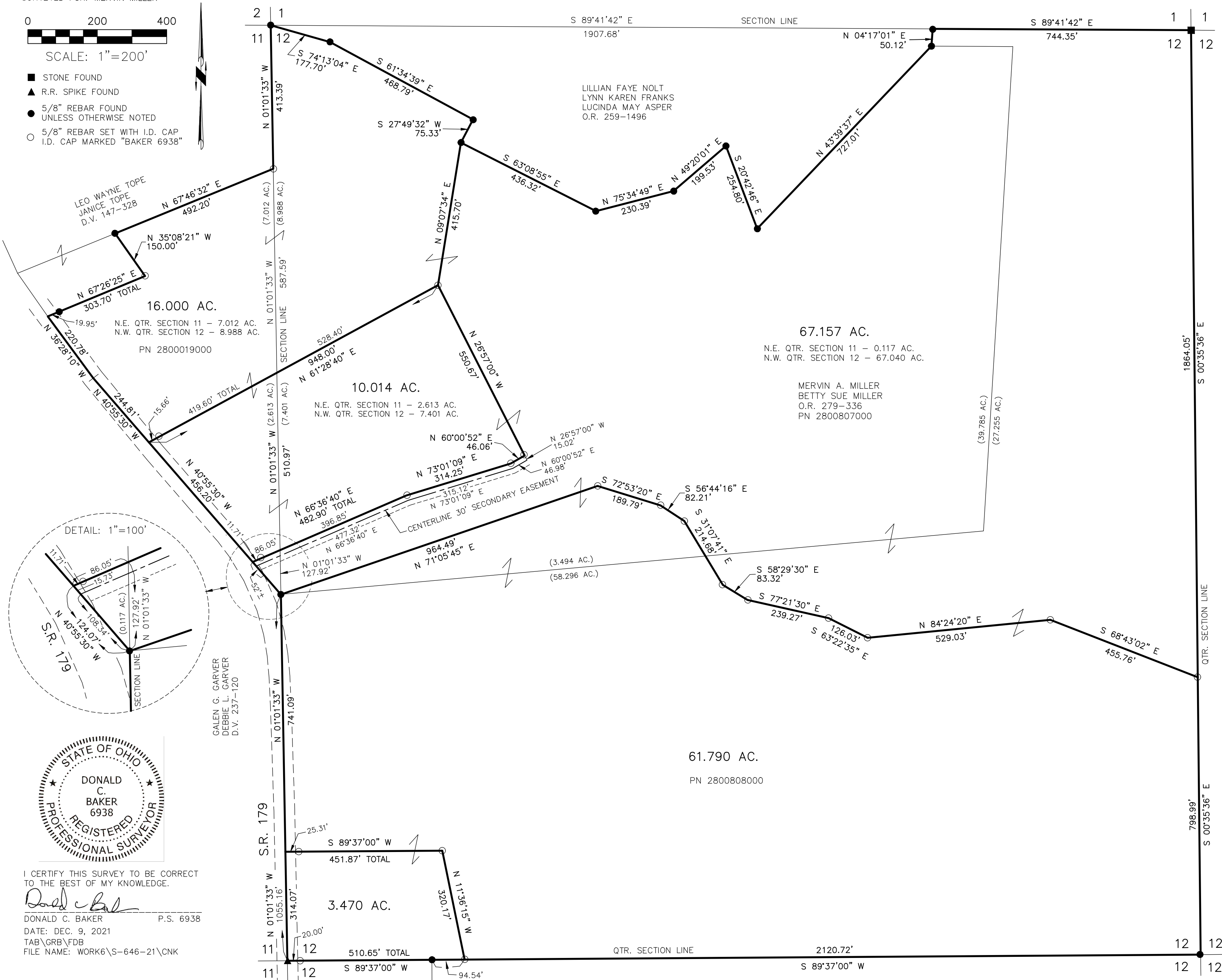


WASHINGTON TOWNSHIP
 N.E. QTR. SECTION 11
 N.W. QTR. SECTION 12
 T-19 N; R-15 W
 HOLMES COUNTY, OHIO

SURVEYED FOR: MERVIN MILLER



- STONE FOUND
- ▲ R.R. SPIKE FOUND
- 5/8" REBAR FOUND UNLESS OTHERWISE NOTED
- 5/8" REBAR SET WITH I.D. CAP I.D. CAP MARKED "BAKER 6938"



20220003353
 B: 19 P: 4741
 FILED FOR RECORD IN
 HOLMES COUNTY, OH
 ANITA HALL, COUNTY RECORDER
 07/21/2022 10:31 AM
 SMALL PLAT . 40.00
 PAGES: 1

ORV 282 PG 2849
 ORV 282 PG 2852
 ORV 282 PG 2856
 ORV 282 PG 2860
 ORV 282 PG 2865


MASTER PLAT

- ACTION 1) SPLIT 3.470 ACRES FROM PN 2800808000 AND CONVEY
- ACTION 2) SPLIT 8.988 ACRES FROM PN 2800807000 AND SPLIT 7.012 ACRES FROM PN 2800019000 TO CONVEY NEW 16.000 ACRE PARCEL
- ACTION 3) SPLIT 7.401 ACRES FROM PN 2800807000 AND SPLIT 2.613 ACRES FROM PN 2800019000 TO CONVEY NEW 10.014 ACRE PARCEL
- ACTION 4) SPLIT 27.255 ACRES FROM PN 2800808000 AND SPLIT 39.785 ACRES FROM PN 2800807000 TO COMBINE WITH THE BALANCE OF PN 2800019000 TO CONVEY NEW 67.157 ACRE PARCEL
- ACTION 5) COMBINE THE REMAINING BALANCE OF PN 2800808000 AND THE REMAINING BALANCE OF PN 2800807000 TO CONVEY NEW 61.790 ACRE PARCEL

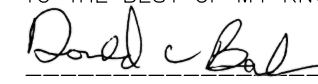
APPROVED FOR TRANSFER ONLY
 NO SUBDIVISION PLAT REQUIRED
 (O.R.C. 711.001 & 711.131)
 Lot(s) not for building unless approved by Board of Health
 HOLMES CO. PLANNING COMMISSION
 By AO Date 7/14/2022

Plat Approved
 Holmes County Map Office
 5/23/2022 MM

REFERENCES
 DEED VOL. 147 PAGE 328
 O.R. VOL. 259 PAGE 1496
 O.R. VOL. 279 PAGE 336
 PLAT VOL. 11 PAGE 39
 PLAT VOL. 19 PAGE 3149
 BASIS OF BEARINGS ASSUMED


 BAKER SURVEYING, LLC
 138 N. CLAY STREET
 MILLERSBURG, OHIO 44654
 PH. 330-674-4788
 EMAIL: bakersurveying@gmail.com



I CERTIFY THIS SURVEY TO BE CORRECT TO THE BEST OF MY KNOWLEDGE.

 DONALD C. BAKER P.S. 6938
 DATE: DEC. 9, 2021
 TAB\GRB\FDB
 FILE NAME: WORK6\S-646-21\CNK