

CLARK TOWNSHIP  
 S.W. QTR. SECTION 23  
 S.E. QTR. SECTION 24  
 T-8 N; R-5 W  
 HOLMES COUNTY, OHIO


SURVEYED FOR: AARON MILLER

REFERENCES

- DEED VOL. 222 PAGE 364
- O.R. VOL. 278 PAGE 611
- O.R. VOL. 281 PAGE 82
- O.R. VOL. 281 PAGE 78
- PLAT VOL. 10 PAGE 46
- PLAT VOL. 11 PAGE 172
- PLAT VOL. 19 PAGE 2041
- PLAT VOL. 19 PAGE 4661

BASIS OF BEARINGS FROM OHIO STATE PLANE  
 COORDINATE SYSTEM, NORTH ZONE,  
 N.A.D. 83, 2011 ADJUSTMENT

0 100 200



SCALE: 1"=100'

- STONE FOUND
- ▲ R.R. SPIKE FOUND
- MAG NAIL FOUND
- 5/8" REBAR FOUND UNLESS OTHERWISE NOTED
- 5/8" REBAR SET WITH I.D. CAP I.D. CAP MARKED "BAKER 6938"

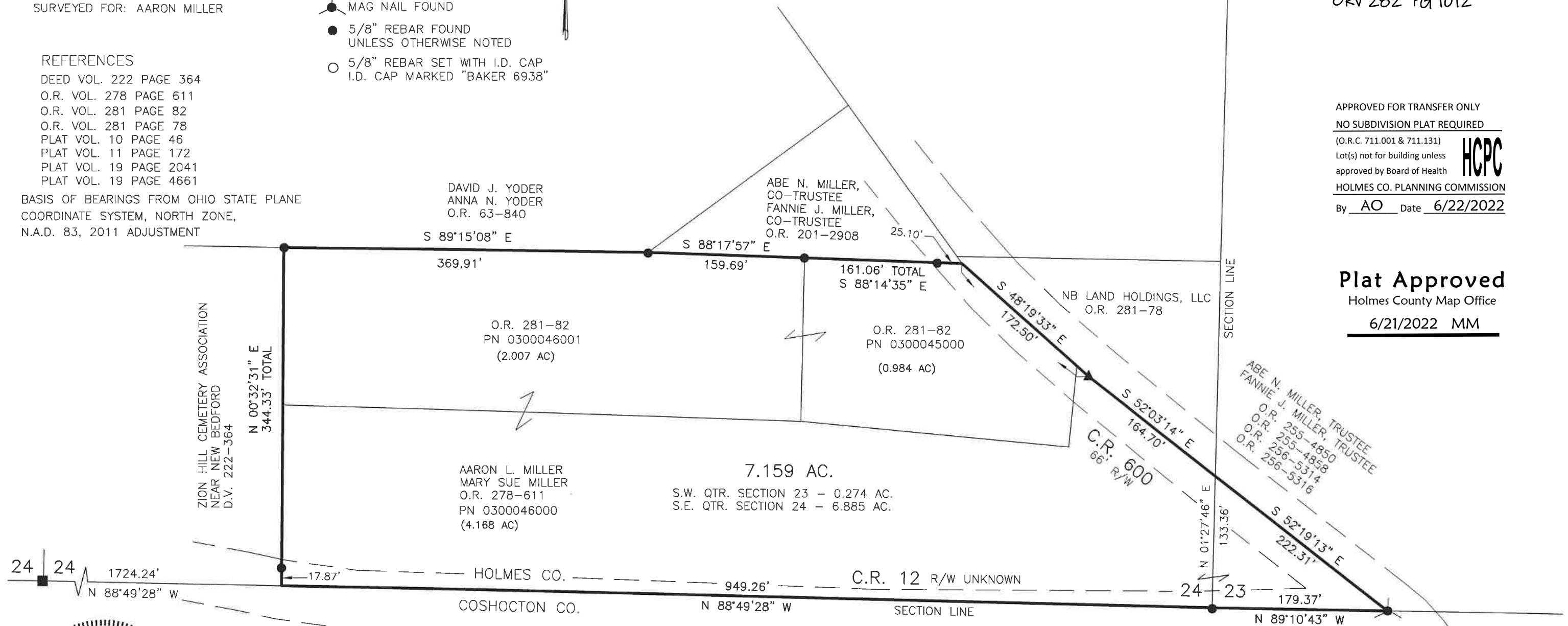


202200003029  
 B: 19 P: 4727  
 FILED FOR RECORD IN  
 HOLMES COUNTY, OH  
 ANITA HALL, COUNTY RECORDER  
 06/29/2022 02:20 PM  
 SMALL PLAT . 40.00  
 PAGES: 1  
 ORV 282 PG 1012

APPROVED FOR TRANSFER ONLY  
 NO SUBDIVISION PLAT REQUIRED  
 (O.R.C. 711.001 & 711.131)  
 Lot(s) not for building unless  
 approved by Board of Health  
 HOLMES CO. PLANNING COMMISSION  
 By AO Date 6/22/2022



**Plat Approved**  
 Holmes County Map Office  
 6/21/2022 MM



24 24

1724.24' N 88°49'28" W

17.87'

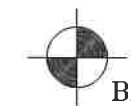
HOLMES CO. C.R. 12 R/W UNKNOWN

COSHOCTON CO. 949.26' SECTION LINE

179.37' N 89°10'43" W



I CERTIFY THIS SURVEY TO BE CORRECT  
 TO THE BEST OF MY KNOWLEDGE.  
  
 DONALD C. BAKER P.S. 6938  
 DATE: APRIL 21, 2022  
 TAB  
 FILE NAME: WORK5\S-185-22\CNK



BAKER SURVEYING, LLC  
 138 N. CLAY STREET  
 MILLERSBURG, OHIO 44654  
 PH. 330-674-4788  
 EMAIL: bakersurveying@gmail.com