

CLARK TOWNSHIP  
 S.W. QTR. SECTION 13  
 T-8 N; R-5 W  
 HOLMES COUNTY, OHIO

SURVEYED FOR: MOSIE YODER

202200002490

B: 19 P: 4707

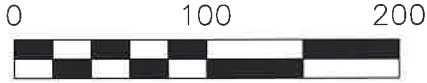
FILED FOR RECORD IN  
 HOLMES COUNTY, OH  
 ANITA HALL, COUNTY RECORDER

05/26/2022 01:04 PM

SMALL PLAT . 40.00

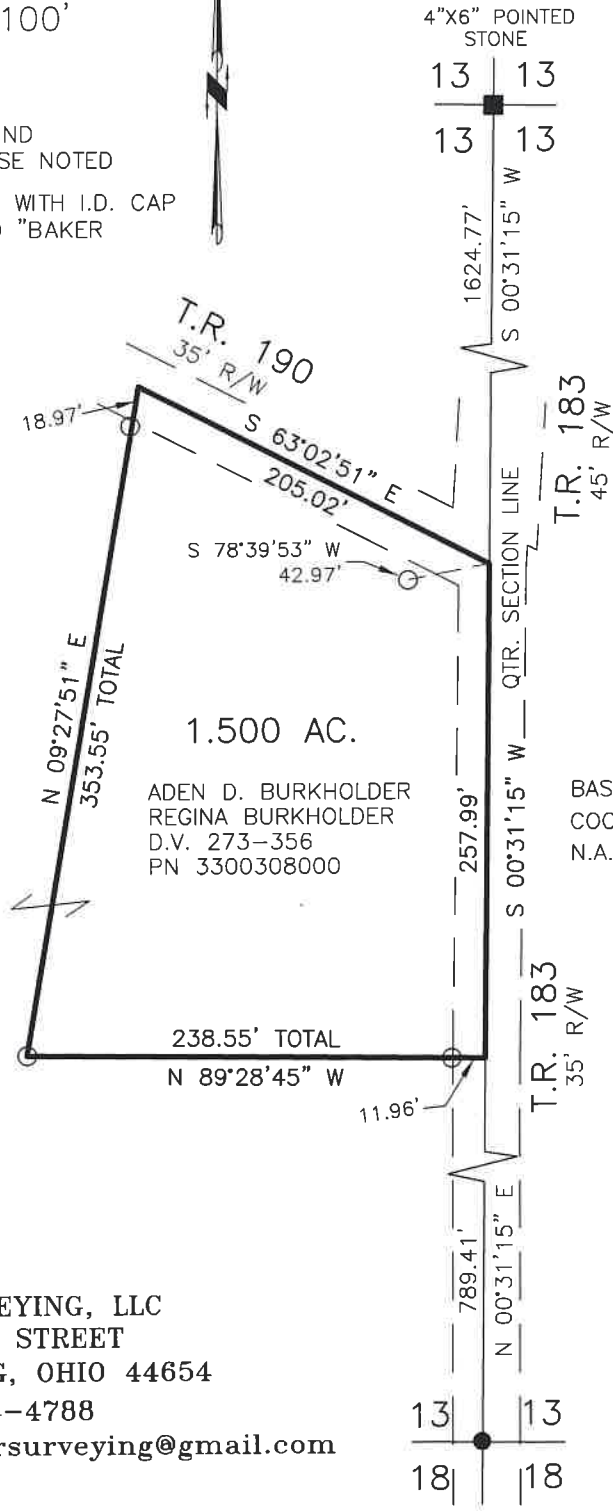
PAGES: 1

ORV 281 PG 5451



SCALE: 1"=100'

- STONE FOUND
- 5/8" REBAR FOUND  
UNLESS OTHERWISE NOTED
- 5/8" REBAR SET WITH I.D. CAP  
I.D. CAP MARKED "BAKER  
SURVEYING LLC"



APPROVED FOR TRANSFER ONLY

NO SUBDIVISION PLAT REQUIRED

(O.R.C. 711.001 & 711.131)

Lot(s) not for building unless

approved by Board of Health

HOLMES CO. PLANNING COMMISSION

By AO Date 5/3/2022



**Plat Approved**

Holmes County Map Office

3/3/2022 BH

REFERENCES

DEED VOL. 273 PAGE 356

O.R. VOL. 200 PAGE 1252

PLAT VOL. 19 PAGE 1121

BASIS OF BEARINGS FROM OHIO STATE PLANE  
 COORDINATE SYSTEM, NORTH ZONE,  
 N.A.D. 83, 2011 ADJUSTMENT




I CERTIFY THIS SURVEY TO BE CORRECT  
 TO THE BEST OF MY KNOWLEDGE.

*Al*  
 AARON L. GERBER P.S. 8379

DATE: JAN. 27, 2022

ALG\TAB

FILE NAME: WORK5\S-49-22\CNK



BAKER SURVEYING, LLC  
 138 N. CLAY STREET  
 MILLERSBURG, OHIO 44654  
 PH. 330-674-4788  
 EMAIL: bakersurveying@gmail.com